



7 Year Statement 2025-2031

شراكات
SHARAKAT







Drawing strength from Saudi Vision 2030 and the National Water Strategy 2030, our company plays a pivotal role in saline water desalination and sewage treatment. In partnership with the private sector, we are committed to providing high-quality, low-cost water services. Our efforts focus on increasing local content and utilizing the latest technologies in water desalination and treatment.

At SHARAKAT, our mission is to enhance water availability both in regular and emergency situations. We aim to maximize the benefits of treated water by developing state-of-the-art plants in collaboration with the private sector. Our goal is to achieve 100% private sector participation in the production of desalinated water by 2030.

We are dedicated to enriching local content and increasing settlement rates. We encourage developers and operators to collaborate with local manufacturers and companies, fostering an environment of cooperation. Attracting local talent is a priority for us, as we strive to achieve a localization rate of over 80% in all desalination plants.

Our commitment to excellence drives us to continuously improve the company's operational performance. We focus on enhancing efficiency and quality, developing local talents and expertise, and sharing experiences to maintain and enhance knowledge capitalization.

Khaled Z. AlQureshi

CEO

SHARAKAT and SHARAKAT's Projects' Achievements and Awards

Awards Received/Earned in 2025

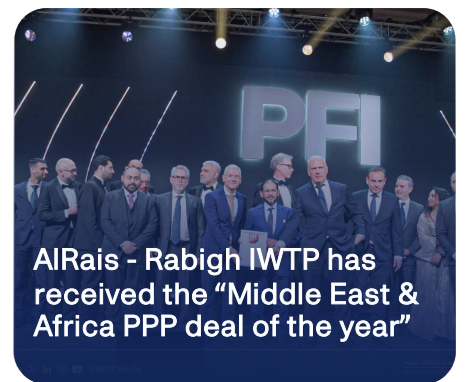




Table of Contents

I.	SHARAKAT Seven-Year Statement	1
II.	Glossary	2
III.	Executive Summary	3
IV.	SHARAKAT Overview	15
V.	Desalination Capacity Plan	18
	1. National Water Demand Context and Policies	18
	2. National Water Supply Context and Policies	22
	3. National Desalinated Water Need & Proposed Plants	24
	4. Regional Outlook	26
	i. Eastern Supply Group	26
	ii. Western Supply Group	31
	iii. Southern Supply Group	41
VI.	Sewage Treatment Capacity Plan	45
	1. National Water Context Policies	45
	2. Regional Outlook for Medium to Large ISTPs	50
	i. Makkah Region	50
	ii. Madinah Region	51
	iii. Riyadh Region	52
	iv. Eastern Region	53
	v. Jazan Region	54
	vi. Qassim Region	56
	vii. Tabuk Region	57
	viii. Najran Region	58
	3. Regional Outlook for Small ISTPs	59
VII.	Strategic Reservoirs Capacity Plan	61
	1. National Water Context Policies	61
	2. Regional Outlook	67
	i. Makkah Region	69
	ii. Madinah Region	69
	iii. Riyadh Region	70
	iv. Eastern Region	70
	v. Qassim Region	70
	vi. Tabuk Region	71
	vii. Jazan Region	71
VIII.	Water Transmission Pipelines Capacity Plan	72
IX.	Dams	75
	1. Dams in Saudi Arabia	75
	2. Overview of the Candidate Dams in KSA	77
X.	SHARAKAT Procurement Plan	79
XI.	SHARAKAT Pre-Qualifications Program	84
XII.	Environmental Performance	85
	1. Introduction	85
	2. EPI Rankings	86
XIII.	Conclusion	87

List of Figures

Figure 1: SHARAKAT Desalination Plants Portfolio Growth	5
Figure 2: SHARAKAT Sewage Treatment Plants (ISTPs & SSTPs) Portfolio Growth	8
Figure 3: Progress on SHARAKAT's Procurement Activities	17
Figure 4: Urban Water Demand per Capita	18
Figure 5: Water Demand Reduction Levers	19
Figure 6: Daily Water Consumption per Capita	20
Figure 7: MEWA Strategy on Reduction of Water Losses	20
Figure 8: KSA Population	21
Figure 9: National Urban Water Demand	21
Figure 10: Urban Water Supply Mix (In 2025)	22
Figure 11: 2030 Target Supply Sources	23
Figure 12: KSA Groundwater Surface Water and Desalinated Water Supply Capacities	23
Figure 13: KSA Desalination Supply, Demand and Gap	24
Figure 14: KSA's Four Main Supply Groups	25
Figure 15: Map of Eastern Supply Groups	26
Figure 16: Riyadh, Eastern Region and Qassim's Desalination Supply, Demand and Gap	29
Figure 17: Riyadh, Eastern Province and Qassim's Shortage and Plants	30
Figure 18: Map of Western Supply Group	31
Figure 19: Makkah and Baha Current Desalination Supply, Demand and Gap	34
Figure 20: Makkah and Baha Shortage and Plants	35
Figure 21: Madinah's Current Desalination Supply, Demand and Gap	37
Figure 22: Madinah's Shortage and Plant	38
Figure 23: Tabuk Desalination Supply, Demand and Gap	39
Figure 24: Tabuk's Shortage and Plants	40
Figure 25: Map of Southern Supply Group	41
Figure 26: Aseer and Jazan Desalination Supply, Demand and Gap	43
Figure 27: Aseer and Jazan Shortage and Plants	44
Figure 28: Existing and Under Construction ISTPs	47
Figure 29: Future ISTPs	48
Figure 30: Future SSTPs	49
Figure 31: Makkah Region ISTPs	50
Figure 32: Madinah Region ISTP	51
Figure 33: Riyadh Region ISTPs	52
Figure 34: Eastern Region ISTPs	54
Figure 35: Jazan Region ISTP	55
Figure 36: Qassim Region ISTP	56
Figure 37: Tabuk Region ISTP	57
Figure 38: Najran Region ISTP	58
Figure 39: Small Sewage Treatment Plants	59
Figure 40: Strategic Reservoirs Uses	61
Figure 41: Urban Water Demand	62
Figure 42: Current Demand and Strategic Storage Capacity in 2025 for Urban Emergency Demand	62
Figure 43: Strategic Storage Capacity Required by 2031 for Urban Emergency Demand	63

Figure 44: Hajj Water Demand Peak (At 2030)	64
Figure 45: Hajj Water Demand	64
Figure 46: Storage Capacity Required for Hajj	65
Figure 47: Existing, Under Construction and Under Planning Strategic Reservoirs in KSA	66
Figure 48: Water Reservoirs Area Coverage	67
Figure 49: KSA's four Main Supply Groups	73
Figure 50: Independent Water Transmission Pipelines (IWTPs)	74
Figure 51: Overview of Existing Dams in KSA	76
Figure 52: KSA Notable Dams Based on their Usage	76
Figure 53: Progress on SHARAKAT's Procurement Activities	79
Figure 54: Environmental Performance Index 2022 Framework	84
Figure 55: Global and Peer Groups EPI 2022 Rankings - Overall	85
Figure 56: G-20 and Regional EPI 2022 Rankings - EPI Components	85

List of Tables

Table 1: SHARAKAT Existing, Under Construction and Under Tendering Desalination Plants	4
Table 2: SHARAKAT Future Desalination Plants	5
Table 3: SHARAKAT Existing and Under Construction Sewage Treatment Plant	6
Table 4: SHARAKAT of Future Sewage Treatment Plants	7
Table 5: Total Capacities of SHARAKAT Future Small Sewage Treatment Plants	8
Table 6: SHARAKAT Independent Strategic Water Tank	9
Table 7: SHARAKAT Independent Water Transmission Pipelines	10
Table 8: SHARAKAT Projects' Procurement Plan	12
Table 9: Riyadh, Eastern Region and Qassim Populations	26
Table 10: Riyadh, Eastern Province and Qassim Urban Water Demand	27
Table 11: Riyadh, Eastern Province and Qassim Current, Under-Development, and Planned Sources	28
Table 12: Eastern Supply Group - IWPs	29
Table 13: Makkah and Baha Population	32
Table 14: Makkah and Baha Water Demand	32
Table 15: Makkah and Baha Current, Under-Development, and Planned Sources	33
Table 16: Western Supply Group - IWPs (Makkah & Baha)	34
Table 17: Madinah Population	35
Table 18: Madinah Water Demand	35
Table 19: Madinah Current, Under-Development, and Planned Sources	36
Table 20: Western Supply Group - IWPs (Madinah)	37
Table 21: Tabuk Population	38
Table 22: Tabuk Water Demand	38
Table 23: Tabuk Current, Under-Development, and Planned Sources	39
Table 24: Western Supply Group - IWP (Tabuk)	40
Table 25: Aseer and Jazan Population	41
Table 26: Aseer and Jazan Urban Water Demand	42
Table 27: Aseer and Jazan Current, Under-Development, and Planned Sources	42
Table 28: Southern Supply Group - IWPs	43
Table 29: List of Existing and Under Construction ISTPs	46
Table 30: List of Future ISTPs	48
Table 31: Total Capacities of Future Small ISTPs	49
Table 32: Makkah Region Existing and Future STPs Capacity Plan	51
Table 33: Madinah Region Existing and Future STPs Capacity Plan	52
Table 34: Riyadh Region Existing and Future STPs Capacity Plan	53
Table 35: Eastern Region Existing and Future STPs Capacity Plan	54
Table 36: Jazan Region Existing and Future STPs Capacity Plan	55
Table 37: Qassim Region Existing and Future STPs Capacity Plan	56
Table 38: Tabuk Region Existing and Future STPs Capacity Plan	57
Table 39: Najran Region Existing and Future STPs Capacity Plan	58
Table 40: Summary of the Small Sewage Treatment Plants (SSTPs Clusters)	60
Table 41: Current Regional Strategic Reservoirs Capacity (2025)	68
Table 42: Regional Outlook Strategic Reservoirs Capacity Plan (2031)	68

Table 43: Makkah Population Forecast, Municipal Water Requirements and Hajj Demand	69
Table 44: Madinah Population Forecast, Municipal Water Requirements and Hajj Demand	69
Table 45: Riyadh Population Forecast and Municipal Water Requirements	70
Table 46: Eastern Province Cities Population Forecast and Municipal Water Requirements	70
Table 47: Qassim Cities Population Forecast and Municipal Water Requirements	71
Table 48: Tabuk Population Forecast and Municipal Water Requirements	71
Table 49: Jazan Cities Population Forecast and Municipal Water Requirements	71
Table 50: Independent Water Transmission Pipelines (IWTPs)	73
Table 51: The Three Recharge Dams With the Largest Storage Volumes	77
Table 52: The Three Highest Recharge Dams	77
Table 53: The Three Flood Protection Dams With the Largest Storage Volumes	78
Table 54: The Three Highest Flood Protection Dams	78
Table 55: The Three Water Supply Dams With the Largest Storage Volumes	78
Table 56: The Three Highest Water Supply Dams	78
Table 57: SHARAKAT Projects' Procurement Plan	81

DISCLAIMER:

The information presented in this statement is subject to change due to further updates from stakeholders.

For any further inquiries, please, do not hesitate to email us on planning@swpc.sa

I. SHARAKAT Seven-Year Statement

This Statement provides a 7-year Outlook for Saudi Water Partnership Company (SHARAKAT) planned projects along five water asset classes: (1) desalination plants, (2) sewage treatment plants, (3) strategic reservoirs (4) transmission lines and (5) dams.

This is the fourth 7-year statement that covers the planning period of 2025 to 2031, inclusive, with particular emphasis on 2025 updates. SHARAKAT plans to provide updates of this statement every two years.

The development of this statement builds on several water policies, notably the National Water Strategy 2030 and MEWA's latest long-term forecast. This statement is in line with the new vision or strategic direction for the water sector in KSA by translating existing policies and strategies into an actionable projects plan. The overarching intent of this plan is to bridge any gaps in the water production, strategic storage, and treatment capacities by analyzing supply and demand over the next 7 years and planning for projects accordingly.

Additionally, the 7-year statement provides guidance to concerned private sector players on the projects that are expected to be tendered by SHARAKAT. It also provides the public with a timeline for the realization of key service delivery milestones

II. Glossary

COD	Commercial Operations Date
DSM	Demand-Side Management
EOI	Expression of Interest
EPI	Environmental Performance Index
GDP	Gross Domestic Product
H.E.	His Excellency
ISTP	Independent Sewage Treatment Plant
ISWR	Independent Strategic Water Reservoir
IWP	Independent Water Plant
IWPP	Independent Water and Power Plant
IWTP	Independent Water Transmission Pipelines
K	Thousands
K m ³ /d	Thousand cubic meter(s) per day
Kingdom, KSA	Kingdom of Saudi Arabia
Km	Kilometer(s)
LCD	Liters per Capita per Day
M	Million
M ³	Cubic meter(s)
m ³ /d	Cubic meter(s) per day
M m ³ /d	Million cubic meter(s) per day
MEWA	Ministry of Environment, Water and Agriculture
NCP	National Center for Privatization
NTP	National Transformation Program
NWC	National Water Company
NWS	National Water Strategy
PPP	Public-Private Partnership
RFP	Request for Proposal
RFQ	Request for Qualification
RO	Reverse Osmosis (desalination technology)
SDG	Sustainable Development Goals
STP	Sewage Treatment Plant
SSTP	Small Sewage Treatment Plant
SWA	Saudi Water Authority
SWCC	Saline Water Conversion Corporation
SHARAKAT	Saudi Water Partnership Company
TBD	To be Determined
UC	Under Construction
UFW	Unaccounted for Water
WP	Water Desalination Plant
WTCO	Water Transmission Company

II. Executive Summary

1. Desalination Plants

The urban water situation in the Kingdom of Saudi Arabia (KSA) is undergoing a transformative phase with proactive efforts aimed at enhancing water management and sustainability, while facing challenges such as high per capita water demand and reliance on non-renewable groundwater. The Ministry of Environment, Water, and Agriculture (MEWA) has implemented robust strategies to address these issues effectively.

MEWA initiatives focus on sustaining urban water demand per capita through innovative measures. These include tackling network losses, promoting the adoption of water-efficient technologies, and implementing tariff reforms to encourage efficient water use practices. As a result, urban water demand is projected to increase from approximately 14.60M m³/d in 2025 to about 17.24M m³/d by 2031, reflecting growing efforts to meet future water needs sustainably.

Looking ahead to 2031, MEWA is committed to lowering reliance on groundwater and surface water for urban supply by expanding the use of desalinated water. While specific regions like Najran, Hail, Al Jawf, and Northern Borders will continue to utilize groundwater resources due to local conditions, a phased approach is set to gradually transition the remaining nine regions towards greater reliance on desalinated water.

Additionally, the Saudi Water Partnership Company (SHARAKAT) plays a pivotal role in advancing desalination infrastructure. Current and planned desalination plants (IWPs) are poised to increase daily supply from 3.88M m³/d in 2025 to 7.18M m³/d in 2031, as detailed in Table 1 below.

Table 1: SHARAKAT Existing, Under Construction and Under Tendering Desalination Plants (IWPs)

Supply Group	Plant	COD	Status	Design Capacity (m ³ /d)
Eastern: Eastern Region and Riyadh and Qassim	Jubail 3A	2023	Operational	600,000
	Jubail 3B	2024	Operational	570,000
	Jubail 4&6	2029	Under Tendering	600,000
Western: Makkah and Baha Madinah and Tabuk	Shuaibah Exp. 3.1	2009	Operational	150,000
	Shuaibah 3	2010	Decommissioned	880,000
	Shuaibah Exp. 3.2	2019	Operational	250,000
	Rabigh 3	2021	Operational	600,000
	Yanbu 4 (Rayis 1)	2024	Operational	450,000
	Shuaibah 3 Conversion	2025	Operational	600,000
	Rabigh 4	2026	Under Construction	600,000
	Ras Mohaisen ¹	2028	Under Construction	300,000
Southern: Jazan and Aseer	Shuqaiq 2	2011	Operational	212,000
	Shuqaiq 3	2021	Operational	450,000
Total Capacity (m³/d)				5,382,000 ²

Source: MEWA

¹ Ras Mohaisen IWP will be implemented in two phases: Phase I with 100K m³/d in 2028 and Phase II with another 200K m³/d in 2030.

² Including Ras Mohaisen 2nd phase capacity.



The current plan calls for SHARAKAT to cover the supply-demand gap till 2033 through 7 new desalination plants as listed in Table 2 below.

Table 2: SHARAKAT Future Desalination Plants (IWPs)

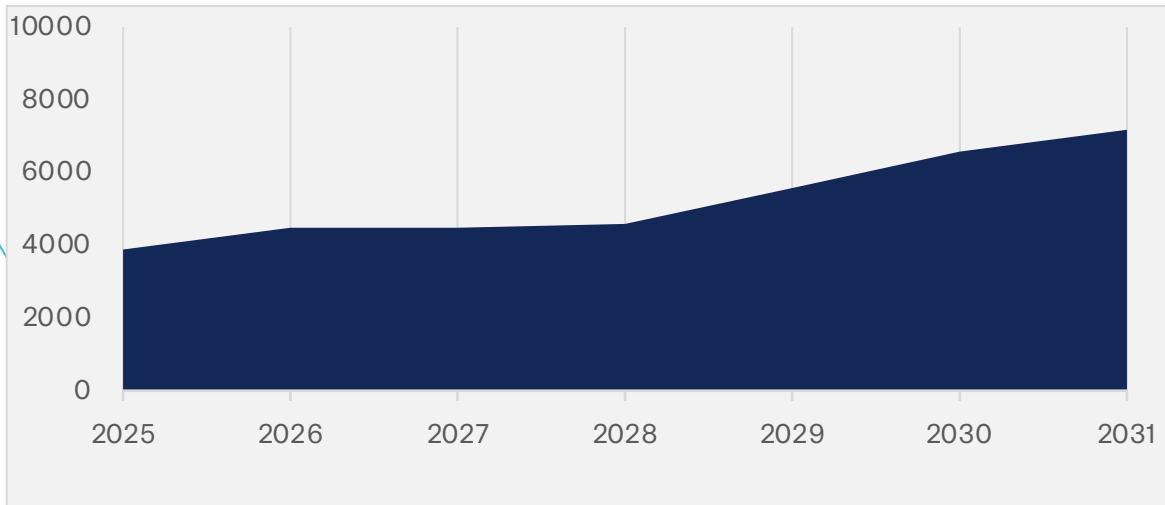
Supply Group	Plant	COD ¹	Capacity (m ³ /d)
Eastern: Eastern Region, Riyadh and Qassim	Ras Al Khair 2	2031	600,000
	Ras Al Khair 3	2030	400,000
Western: Makkah, Baha, Madinah and Tabuk	Tabuk 1	2030	400,000
	Rabigh 5	2033	400,000
	Rayis 2	2032	300,000
Southern: Jazan and Aseer	Jazan 1	2032	300,000
	Shuqaiq 4	2029	400,000
Total Capacity			2,800,000

Source: MEWA

¹ COD subject to changes.

SHARAKAT desalination plants portfolio will witness a growth from the current 3.88M m³/d as of 2025 to about 7.18M m³/d in 2031 as shown in Figure 1 below, considering the end of lifespan for some IWPs.

Figure 1: SHARAKAT Desalination Plants (IWPs) Portfolio Growth ('000 m³/d)



Source: MEWA

2. Sewage Treatment Plants

KSA is committed to meeting several wastewater treatment and reuse objectives and targets as part of its vision 2030. The main goals are to increase network coverage in the Kingdom; boost the collected wastewater, which reduces environmental impact of sewage water and increase the availability of Sewage Treatment Plants (STPs) throughout the Kingdom.

SHARAKAT is currently treating 1.79 M m³/d from the existing, under construction and under tendering ISTPs, as shown in Table 3 below, and expected to reach about 3.19M m³/d after expansions and new ISTPs in future.

Table 3: SHARAKAT Existing, Under Construction and Under Tendering Sewage Treatment Plants (ISTPs)

No	Region	City	Plant Name	Initial COD	Initial Capacity (m ³ /d)	Capacity After Expansion ¹ (m ³ /d)
01	Makkah	Taif	North Taif	2022	100,000	270,000
02	Makkah	Jeddah	Jeddah Airport	2023	300,000	500,000
03	Eastern Province	Dammam	West Dammam	2023	200,000	350,000
04	Madinah	Madinah	Madinah 3	2025	200,000	375,000
05	Qassim	Buraydah	Buraydah 2	2025	150,000	150,000
06	Tabuk	Tabuk	Tabuk 2	2025	90,000	90,000
07	Riyadh	Riyadh	Al Haer	2026	200,000	200,000
08	Makkah	Makkah	Arana	2028	250,000	500,000
09	Makkah	Makkah	Hadda	2028	100,000	250,000
10	Riyadh	Riyadh	Riyadh East	2029	200,000	500,000
Total Capacity					1,790,000	3,185,000

Source: MEWA, NWC

¹ Expansion capacities for some ISTPs might be added after 2030.

SHARAKAT plans to propose new large plants that would not only benefit from economies of scale but also be attractive to the private sector due to their large transaction size, which makes them feasible for project financing. SHARAKAT has identified a list of proposed STPs as detailed in Table 4 with a total capacity of 0.33M m³/d.

Table 4: SHARAKAT Future Sewage Treatment Plants (ISTPs)

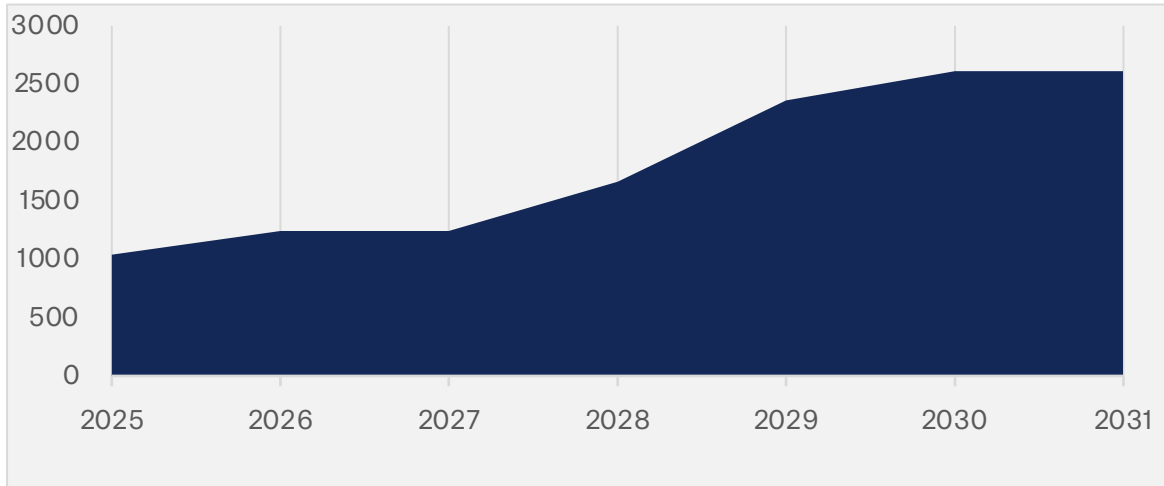
No	Region	City	Plant Name	Commencing Capacity (m ³ /d)	COD ¹
01	Riyadh	Kharj	Kharj	75,000	2029
02	Jazan	Abu Arish	Abu Arish	50,000	2029
03	Eastern Province	Hafar Al Batin	Hafar Al Batin	100,000	2029
04	Riyadh	Riyadh	Riyadh North	TBD	
05	Najran	Najran	Najran South	50,000	2029
06	Asser	Khamis Mushait	Khamis Mushait	50,000	2030
Total Capacity				325,000	

Sources: MEWA, NWC

¹ COD subject to changes.

As shown in Figure 2 below, SHARAKAT sewage treatment plants (large and small) portfolio is about 1.04M m³/d in 2025 and will reach around 2.61M m³/d in 2031, assuming the expansion capacities will be implemented after 2031.

Figure 2: SHARAKAT Sewage Treatment Plants (ISTPs & SSTPs) Portfolio Growth ('000 m³/d)



Source: MEWA

Additionally, SHARAKAT started a Kingdom wide program to increase the treatment coverage through partnership with private sector. This program aims to procure approximately 521,450 m³/d of treated wastewater generated from the 139 proposed ISTPs across the kingdom, grouped in seven clusters. Table 5 below shows the total capacity of the Small Sewage Treatment Plants (SSTPs) program.

Table 5: Total Capacities of SHARAKAT Future Small Sewage Treatment Plants (SSTPs) (less than 25.000 m³/d)

Clusters for procurement	Jazan Cluster	Western Cluster	Eastern Cluster	Northern Cluster	North-western Cluster	Central Cluster	Southern Cluster
Total Commencing Capacity (m ³ /d)	74,700	80,500	23,250	143,000	49,000	91,000	60,000

3. Strategic Reservoirs

KSA water policies, particularly, the national water strategy, recognize strategic storage as a means to strengthening sector resilience, mitigating key water production and distribution risks, and to deal with emergencies. To that end, sector policies set a strategic storage target for 2030 equivalent to 7 days of municipal water demand. Accordingly, the municipal water demand will reach about 16.46M m³/d in 2030, which required strategic storage capacity of 115.22M m³/d to meet the target above (calculated for 7 demand days).

Currently, the total reservoir capacity in the Kingdom is 25.10M m³/ in 2025 with another 45.82M m³/d in construction and planning stage and expected to be available by 2030, Makkah has the highest share of almost 44% followed by Riyadh 31%. To meet this requirement, strategic reservoirs need to be designed for each major city to ensure proximity to users and reduce transmission risks and costs.

Strategic water storages will also be used for peak load management of Hajj water demand, which takes place in a span of approximately 20 days in Makkah and 40 days in Madinah, resulting in a considerable short-term peak demand water. Serving Hajj water demand entirely through desalination plants results in significant idle capacity during the off-Hajj season. Instead, sector policy opts for serving 80% of Hajj peak demand through strategic reservoirs, and an equivalent of 30% through desalination plants, 10% of which is kept as a buffer.

To augment reservoir capacities, and through private sector partnership, SHARAKAT contributing with three strategic tanks, with a total capacity of 7.02 M m³, as Jua'ranah ISWR project is expected to be in operation in 2027. In addition, SHARAKAT is also in the process of tendering Al Ahsa ISWR and Dammam ISWR which are both expected to be online by 2028 with total capacity of 4.52M m³, as shown in Table 6.

Table 6: SHARAKAT Independent Strategic Water Tanks (ISWRs)

ISWR	Region	Status	Storage Capacity (M m ³)
Juranah	Makkah	Under Construction	2.50
Al Ahsa	Eastern	Under Tendering	1.39
Dammam	Eastern	Under Tendering	3.13
Total Capacity			7.02

Sources: MEWA, NWC

4. Water Transmission Pipelines

Water transmission pipelines covering most of the regions in the Kingdom of Saudi Arabia, which was divided into four main supply groups based on the interconnectivity in their water transmission systems along with the unique features of each group, as follows:

- **Northern Supply Group:**

Composed of three regions: Hail, Northern Borders and Al Jawf.

- **Eastern Supply Group:**

Composed of three regions: Riyadh, Eastern Province and Qassim.

- **Western Supply Group:**

Composed of four regions: Tabuk, Makkah, Madinah and Baha.

- **Southern Supply Group:**

Composed of three regions: Aseer, Jazan and Najran.

Seven IWTP systems within this sector have been implemented by SHARAKAT. The first one is under operation in 2024 (Rayis-Yanbu), and the second (Rayis-Rabigh) and the third (Jubail-Buraydah) IWTPs are under construction which would be online in 2026 and 2029, respectively. The other four, Riyadh-Qassim, Qassim WTS, Shuqaiq-Jazan, and Ras Mohaisen-Baha-Makkah, are under tendering with a total capacity of 2.64M m³/d and a total length of 2,066 KM, as they are serving Riyadh, Qassim, Jazan, Makkah, Baha & Assir regions, as shown in table 7 below.

Table 7: SHARAKAT Independent Water Transmission Pipelines (IWTPs) ¹

IWTP	Capacity (m ³ /d)	Status	Length (Km)
Rayis - Yanbu	630,000	Operational	42
Rayis - Rabigh	500,000	Under Construction	151
Jubail - Buraydah ¹	650,000	Under Construction	587
Riyadh - Qassim ¹	685,000	Under Tendering	859
Qassim WTS	840,650	Under Tendering	348
Shuqaiq - Jazan	600,000	Under Tendering	531
Ras Mohaisen - Baha - Makkah	515,000	Under Tendering	328
Total Capacities	4,420,650	Total Lengths	2,846

Sources: MEWA, SHARAKAT

¹ Capacities and/or lengths might be changed due to further variations/updates from relevant stakeholder.

5. Dams

Dams in the Kingdom of Saudi Arabia classified based on their usage as groundwater dams' recharge, flood protection and drinking water supply.

Groundwater recharging is a consumptive use of water whereby the surface water infiltrates into the ground directly from the pond created by the dam, 282 of the total 574 dams in KSA are groundwater recharge dams.

Flood protection is a non-consumptive use of water whereby surface runoff is retained and / or diverted away from critical infrastructure, currently there are 246 flood protection dams in KSA.

Drinking water supply dams are consumptive uses of water whereby surface runoff is retained and then released for its purposes. There are currently 46 drinking water supply dams in KSA.

During 2022, a study of potential investments in dams in the Kingdom of Saudi Arabia under public-private partnerships framework was conducted by SHARAKAT. The main objective of this study was to rank the existing brown and upcoming greenfield dams according to their potential attractiveness for private investment, brief findings can be found in the dams' chapter.

6. SHARAKAT Updated Procurement Plan

More than 50 projects managed and tendered by SHARAKAT, less than half of them are in planning phase. Table 8 below shows the dates of procurements stages for each project, in addition to 123 SSTPs scattered across the country and grouped in seven clusters.

Table 8: SHARAKAT Projects' Procurement Plan

Sr	Type	Current Projects	Status			COD ¹
			Tendering Phase	Construction Phase	In-Operation	
01	IWP	Shuaibah 3 Expansion I	✓	✓	✓	2009
02	IWP	Shuaibah 3 (Decomissioned)	✓	✓	✓	2010
03	IWPP	Shuqaiq 2	✓	✓	✓	2011
04	IWP	Shuaibah 3 Expansion II	✓	✓	✓	2019
05	IWP	Rabigh RO3	✓	✓	✓	2021
06	IWP	Shuqaiq 3	✓	✓	✓	2021
07	IWP	Jubail 3A	✓	✓	✓	2023
08	IWP	Jubail 3B	✓	✓	✓	2024
09	IWP	Yanbu 4 (Rayis 1)	✓	✓	✓	2024
10	IWTP	Rayis-Yanbu	✓	✓	✓	2024
11	ISTP	North Taif	✓	✓	✓	2022
12	ISTP	Dammam West	✓	✓	✓	2023
13	ISTP	Jeddah Airport 2	✓	✓	✓	2023
14	IWP	Shuaibah 3 Conversion	✓	✓	✓	2025
15	IWP	Rabigh 4	✓	✓	Q1 2026	2026
16	IWTP	Rayis-Rabigh	✓	✓	Q2 2026	2026
17	ISTP	Buraydah 2	✓	✓	✓	2025
18	ISTP	Madinah 3	✓	✓	✓	2025
19	ISTP	Tabuk 2	✓	✓	✓	2025
20	ISWR	Juranah	✓	✓	Q2 2027	2027
21	ISTP	Al Haer	✓	✓	Q4 2026	2026
22	IWP	Ras Mohaisen I (COD of ph. II in 2030)	✓	✓	Q2 2028	2028
23	IWTP	Jubail - Buraydah	✓	✓	Q2 2029	2029

Sr	Type	Under Tendering Projects (Final Phases)	Tendering Status			COD	
			Qualification	Proposal Evaluation	Financial Close		
24	SSTP	Jazan cluster	✓	✓	Q2 2026	2028	
25	ISTP	Arana ²	✓	✓	Q2 2026	2028	
26	ISTP	Hadda ²	✓	✓	Q2 2026	2028	
27	IWP	Jubail (4&6)	✓	✓	Q2 2026	2029	
28	ISTP	Riyadh East ²	✓	Bidding Stage	Q4 2026	2029	
29	IWTP	Riyadh - Qassim	✓	Under Process	Q3 2026	2030	
30	IWTP	Qassim WTS	N/A	Q1 2026	Q4 2026	2030	
31	IWTP	Shuqaiq - Jazan	N/A	Q1 2026	Q4 2026	2030	
32	IWTP	Ras Mohaisen - Baha - Makkah	N/A	Q1 2026	Q4 2026	2030	
Sr	Type	Under Tendering Projects (Initial Phases) / Future Projects	Tendering Status				COD ¹
			Appoint Advisors	EOI	RFQ	RFP	
33	IWP	Ras Al Khair (2) ²	✓	Done Through SHARAKAT Pre-Qualification Program		Q3 2027	2031
34	IWP	Ras Al Khair (3) ²	✓	Done Through SHARAKAT Pre-Qualification Program		Q1 2027	2030
35	IWP	Tabuk (1) ²	✓	Done Through SHARAKAT Pre-Qualification Program		Q4 2026	2030
36	IWP	Jazan (1) ²	Q2 2026	Q1 2027	Q2 2027	Q2 2028	2032
37	IWP	Shuqaiq (4) ²	✓	Done Through SHARAKAT Pre-Qualification Program		Q2 2026	2029
38	IWP	Rabigh (5)	Q4 2027	Q1 2028	Q2 2028	Q2 2029	2033
39	IWP	Rayis (2)	Q3 2026	Q1 2027	Q2 2027	Q4 2028	2032
40	ISTP	Abu Arish ²	Q1 2026	Done Through SHARAKAT Pre-Qualification Program		Q1 2027	2029
41	ISTP	Al Kharj ²	Q1 2026	Done Through SHARAKAT Pre-Qualification Program		Q1 2027	2029
42	ISTP	Hafar Al Batin ²	Q1 2026	Done Through SHARAKAT Pre-Qualification Program		Q1 2027	2029
43	ISTP	South Najran ²	Q1 2026	Done Through SHARAKAT Pre-Qualification Program		Q1 2027	2029
44	ISTP	Riyadh North	TBD				
45	ISTP	Khamis Mushait	-	Q3 2027	Q4 2027	Q3 2028	2030

46	ISWR	Al Ahsa	✓	✓	✓	TBD	2028
47	ISWR	Eastern (Dammam)	✓	✓	✓	TBD	2028
48	SSTP	Western Cluster	✓	Q1 2026	Q2 2026	Q1 2027	2029
49	SSTP	Eastern Cluster	✓	Q1 2026	Q2 2026	Q1 2027	2029
50	SSTP	Northern Cluster	✓	Q1 2026	Q2 2026	Q1 2027	2029
51	SSTP	North-western Cluster	✓	Q4 2026	Q1 2027	Q4 2027	2030
52	SSTP	Central Cluster	✓	Q4 2026	Q1 2027	Q4 2027	2030
53	SSTP	Southern Cluster	✓	Q4 2026	Q1 2027	Q4 2027	2030

✓ Completed

Source: SHARAKAT

1 Dates are subject to change (except for operational projects).

2 Developers pre-qualification program have been initiated in relation to these projects as an accelerating process.

7. Environmental Performance Index

The Environmental Performance Index (EPI) is an indicator of quantifying and numerically marking the environmental performance of a state's policies towards meeting their environmental targets set forth in the United Nations Millennium Development Goals (now Sustainable Development Goals (SDGs)). It is a composite index based on three policy objectives (climate change performance, environmental health, and ecosystem vitality) covering 11 broad issue categories, 40 sustainability indicators, and ultimately a single overall EPI score for each country. The index offers a scorecard that highlights leaders and laggards in environmental performance and provides practical guidance for countries that aspire to move toward a sustainable future.

The results for EPI 2022 show that considering all the parameters, at the Global level, Denmark leads the 180 countries with an aggregate score of 77.9 with UK coming second. Saudi Arabia stands at 109th position at the global level but improves the standing at G-20 level with 13th position, Arab League at 8th and OPEC with 7th position.

IV. SHARAKAT Overview

Established in 2003, Saudi Water Partnership Company (SHARAKAT) is today the principal off-taker of water production, sewage treatment and strategic water storage in KSA, and is responsible for tendering all related PPP projects.

Vision: Becoming a leader in sustainable and reliable procurement of water in partnership with the public and private sector.

Mission: Ensuring supply of affordable water and water services through competitive and transparent tendering and efficient off-taking, while being environmentally and financially sustainable.

Objectives: Tendering of projects of desalination, water purification, and sewage water treatment for the private sector (i.e., IWP, ISTP)

- **Tendering PPP Projects:**

1. Desalination, purification, treatment, and other types of water projects.
2. Strategic water reservoir projects.
3. Water transmission projects.
4. Dams' projects.

- **Offtake & Contract Management:**

1. Managing offtake agreements for public and PPP private sector projects.
2. Purchasing all public and private sector quantities of water and selling them wholesale, excluding direct sales to consumers.
3. Procuring the necessary fuel to support the company's contractual obligations.

SHARAKAT is fully owned by the Ministry of Finance. Its Board of Directors is chaired by H.E. the Minister of Environment, Water and Agriculture, and includes representatives of each of the Ministry of Finance, the National Center for Privatization (NCP), the Ministry of Environment Water and Agriculture, as well as a representative from the private sector.

SHARAKAT's value proposition to private sector investors comprises six elements:



Guarantee sale of water through off-take agreements.



Provide a clear set of rights and obligations.



Offer logistics and infrastructure support in securing land, fuel, electricity, feedstock, interconnection, and other support infrastructure.



Ensure a transparent and competitive bidding process.



Facilitate dialogues with related regulatory authorities to secure government approvals, licenses and permits required to undertake its procurement activities.



Provide sovereign guarantees through the Ministry of Finance, where appropriate.



Within the limits of its mandate, SHARAKAT is committed to supporting the Kingdom in achieving its international and national commitments in relation to the water sector. Saudi Arabia is one out of UN's 193-member states to commit to achieve the 17 set Sustainable Development Goals (SDG) and their corresponding 169 targets. Saudi Arabia committed to SDG #6 "clean water and sanitation" which sets a list of targets to ensure availability and sustainable management of water and sanitation for all of its citizens.

These Targets Include:

- Achieve universal and equitable access to safe and affordable drinking water for all.
- Achieve access to adequate and equitable sanitation and hygiene for all and end open defecation, paying special attention to the needs of women and girls and those in vulnerable situations.
- Improve water quality by reducing pollution, eliminating dumping, and minimizing release of hazardous chemicals and materials, halving the proportion of untreated wastewater, and substantially increasing recycling and safe reuse globally.
- Substantially increase water-use efficiency across all sectors and ensure sustainable withdrawals and supply of freshwater to address water scarcity and substantially reduce the number of people suffering from water scarcity.
- Implement integrated water resources management at all levels, including through transboundary cooperation as appropriate.
- Protect and restore water-related ecosystems, including mountains, forests, wetlands, rivers, aquifers, and lakes.
- Expand international cooperation and capacity-building support to developing countries in water- and sanitation-related activities & programs, including water harvesting, desalination, water efficiency, wastewater treatment, recycling & reuse technologies.
- Support and strengthen the participation of local communities in improving water and sanitation management.

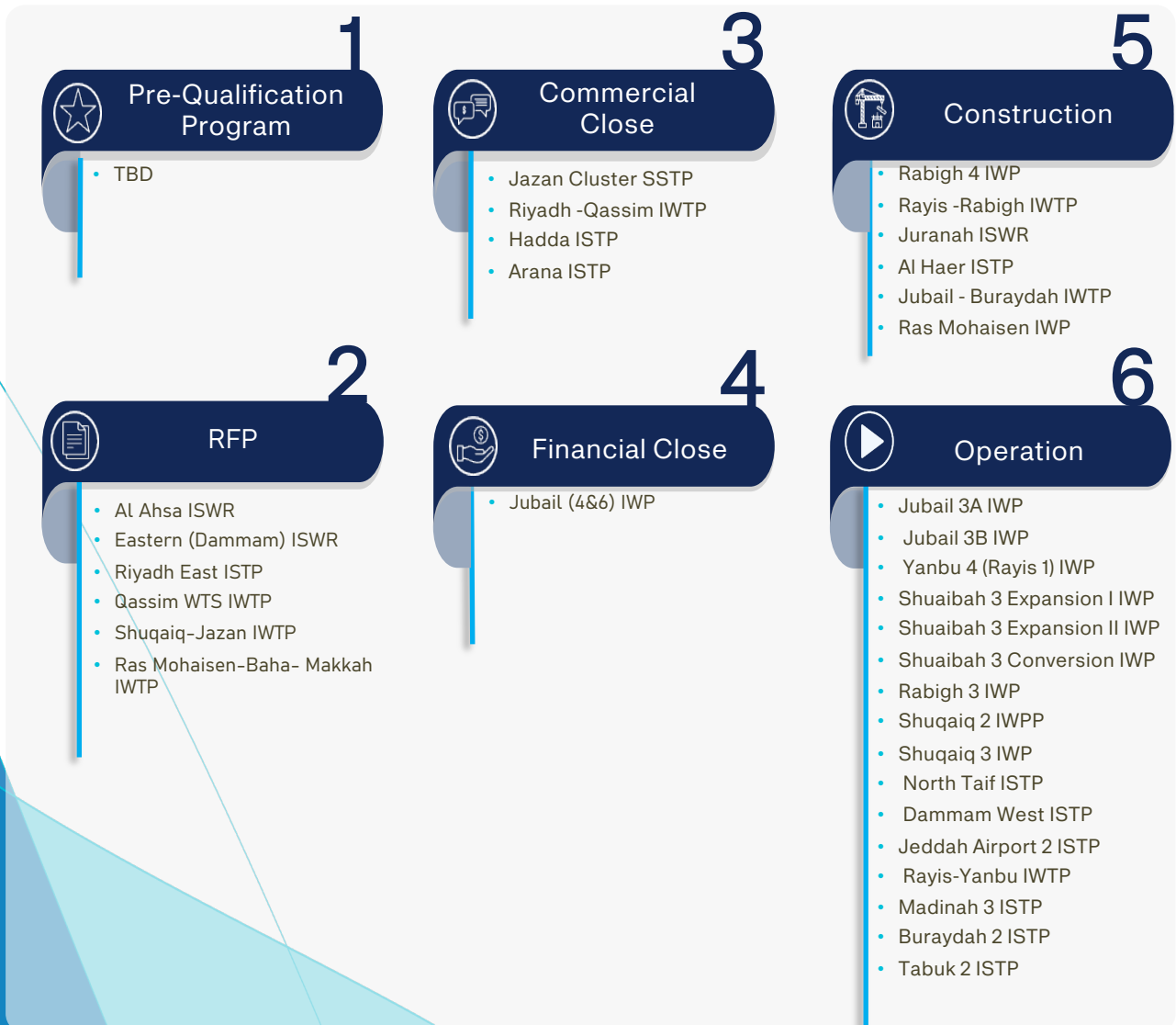


Today, SHARAKAT has nine existing desalination projects (IWPs) located in the Eastern Province, Madinah, Makkah and Jazan regions providing 3.88M m³/d of desalinated water, and six existing ISTP projects located in the Western, Central and Eastern regions conveying 1.04M m³/d (up to 1.74M m³/d after future expansions) of the wastewater, in addition to Rayis-Yanbu IWTP which delivers 630,000 m³/d.

Two IWPs are at the execution phase; Rabigh 4 with 600,000 m³/d capacity is scheduled to be operated in 2026 while Ras Mohaisen(I) with 100,000 m³/d capacity is planned to be operated in 2028 and its second phase with 200,000 m³/d capacity should be online in 2030. Furthermore, two IWTPs are at construction phase; Rayis - Rabigh IWTP with 500,000 m³/d capacity will be online in 2026 while Jubail-Buraydah IWTP with 650,000 m³/d capacity is scheduled to be in service in 2029. In addition, construction of Al Haier 2 ISTP will provide about 200,000 m³/d by 2026.

SHARAKAT has progressed well in the tendering and development of other projects as illustrated in Figure 3.

Figure 3: Progress on SHARAKAT's Procurement Activities

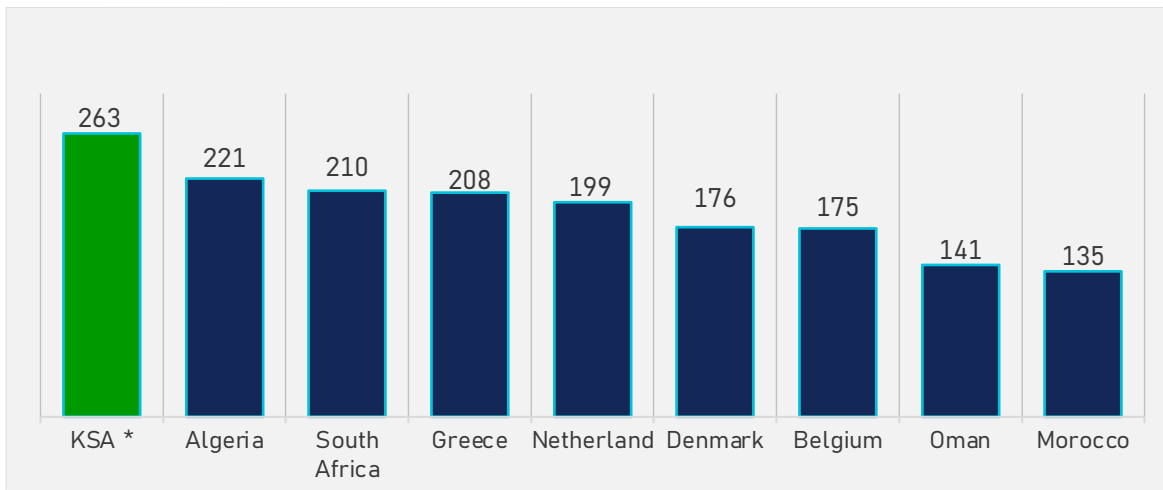


V. Desalination Capacity Plan

1. National Water Demand Context and Policies

KSA water demand context is characterized by its high per capita water requirement. As seen in Figure 4, KSA urban water demand per capita as of 2018 stands at 263 liters per capita per day, which is significantly higher than most other countries, however, KSA has plans to reduce the water demand per capita as per MEWA's strategy and the same can be seen in Figure 4.

Figure 4: Urban Water Demand Per Capita (LCD)



Source: National Water Strategy (2018)

* The losses or buffers were not counted within the demand value.

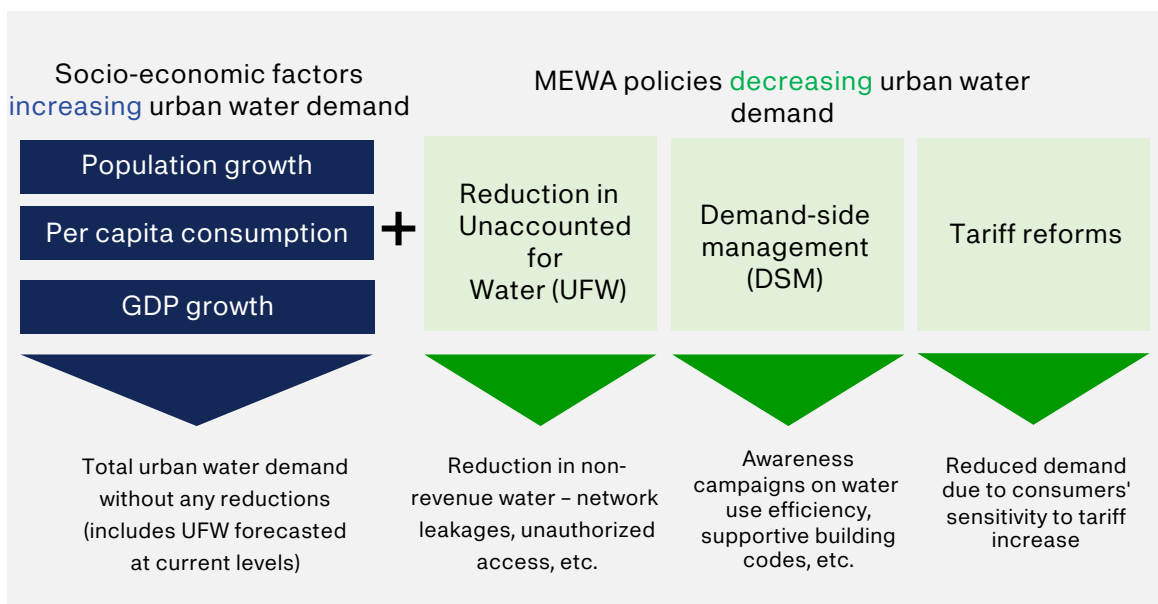
The water requirement per capita in KSA is driven by these following key factors, which will lead to high consumption without an appropriate measures:

1. Social behaviors.
2. Climatic change and considerations.
3. High losses and inefficiencies within housing units (after the meters).
4. Limited awareness on water use efficiency (including insufficiency to provide incentives for end-users to conserve water).
5. Limited price signaling, including issues in metering and billing.
6. High transmission and distribution losses.

As shown in Figure 5 below, MEWA plans to work across several levers with the objective of curbing national urban water per capita requirement and improving network efficiencies. These include:

1. Reducing Unaccounted for Water (UFW) through addressing network leakages and unauthorized access.
2. Engaging in Demand-Side Management (DSM) through the launch of awareness campaigns on water use efficiency, promotion of supportive building codes, retrofitting, and other measures intended to reduce water demand.
3. Introducing tariff reforms and reducing consumption by capitalizing on consumers' price sensitivity.

Figure 5: Water Demand Reduction Levers



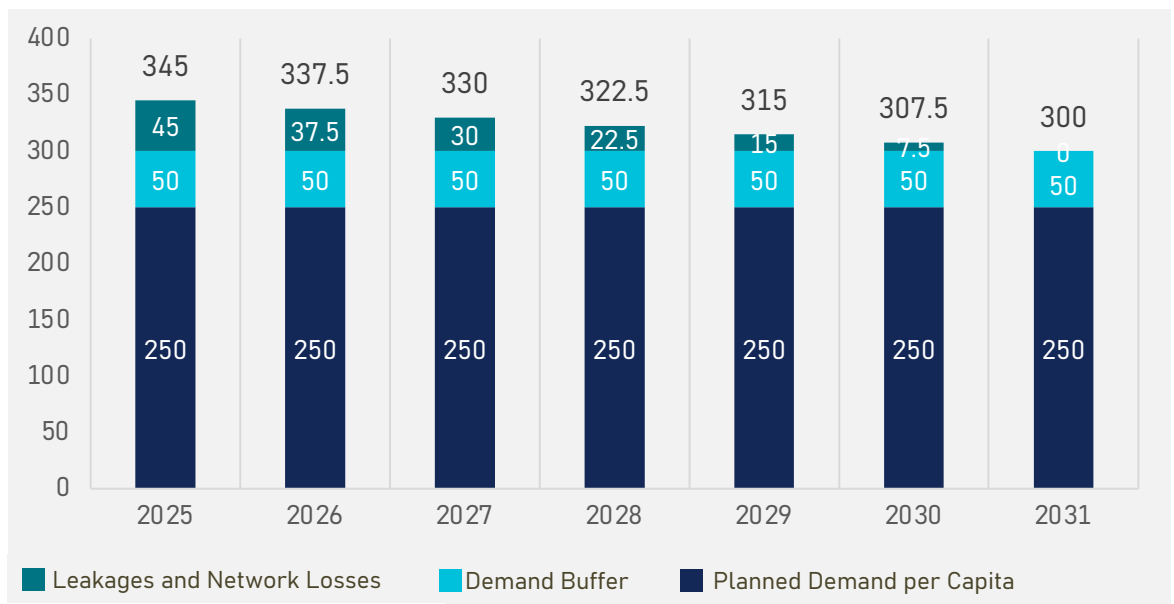
Source: MEWA, National Water Strategy

Population and GDP growth are key drivers for overall water demand. KSA's population is expected to grow at a yearly average growth rate of 1.3% from 2025 till 2030 on national level as shown in Figure 8, while GDP is set to grow at an average of 2.6% per year. Prior to any improvement in leakages, urban water requirement at source is estimated to be 345 liters per capita per day in 2025, which consists of:

- 250 Liters Capita per Day (LCD) consumption.
- 45 LCD for network losses.
- 50 LCD for peak consumption (20% of 250 LCD).

MEWA plans to reduce the water consumption per capita by improving the overall efficiency and reducing the network losses rate during 2025 to 2031 as shown in Figure 6. This reduction plan was proposed by MEWA as shown in Figure 7, as the urban water requirement in 2025 is 345 liters per capita per day which is expected to be 300.0 liters per capita per day by 2031 owing to the improvement in leakages and network losses

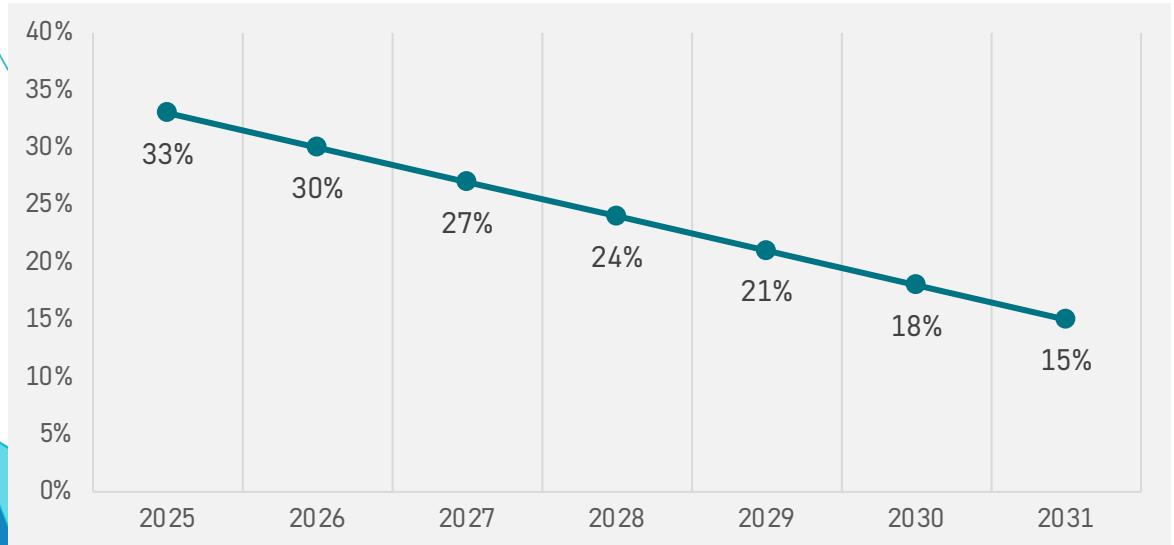
Figure 6: Daily Water Consumption Per Capita (LCD)



Source: MEWA

Reduction in water losses has started in 2021 and is expected to reach from current level of 33% in 2025 to around 15% in the target year 2031 and beyond as illustrated in Figure 7.

Figure 7: MEWA Strategy on Reduction of Water Losses (% Annually)

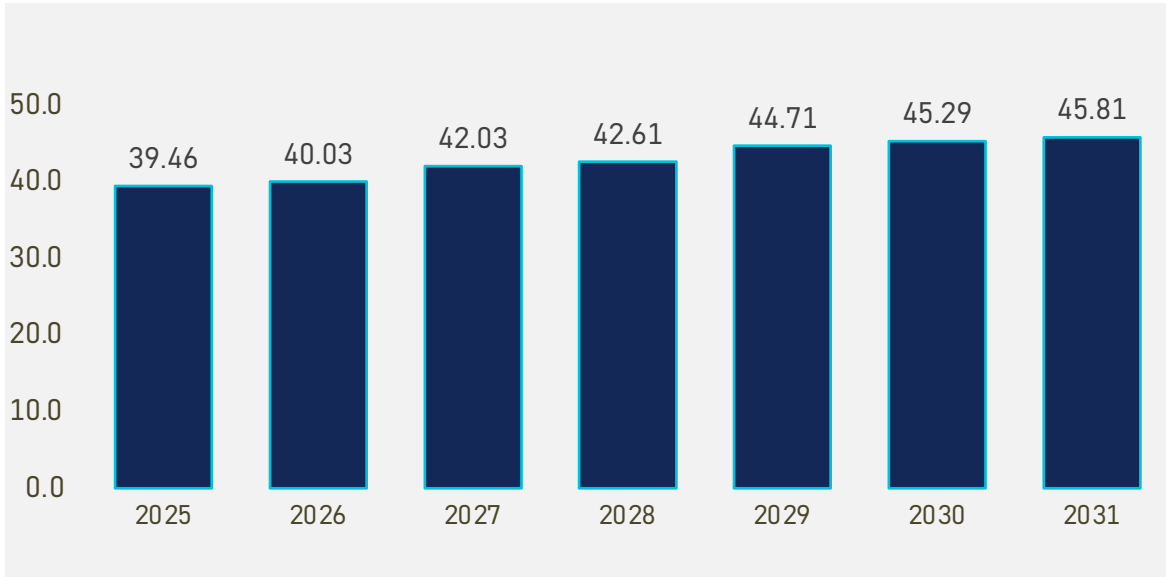


Source: MEWA



The Kingdom's population is projected to increase from approximately 39 million in 2025 to around 45 million by 2031, as shown in Figure 8. These projections are based on the 2010 census; the forthcoming update from MEWA is expected to incorporate the 2022 census results.

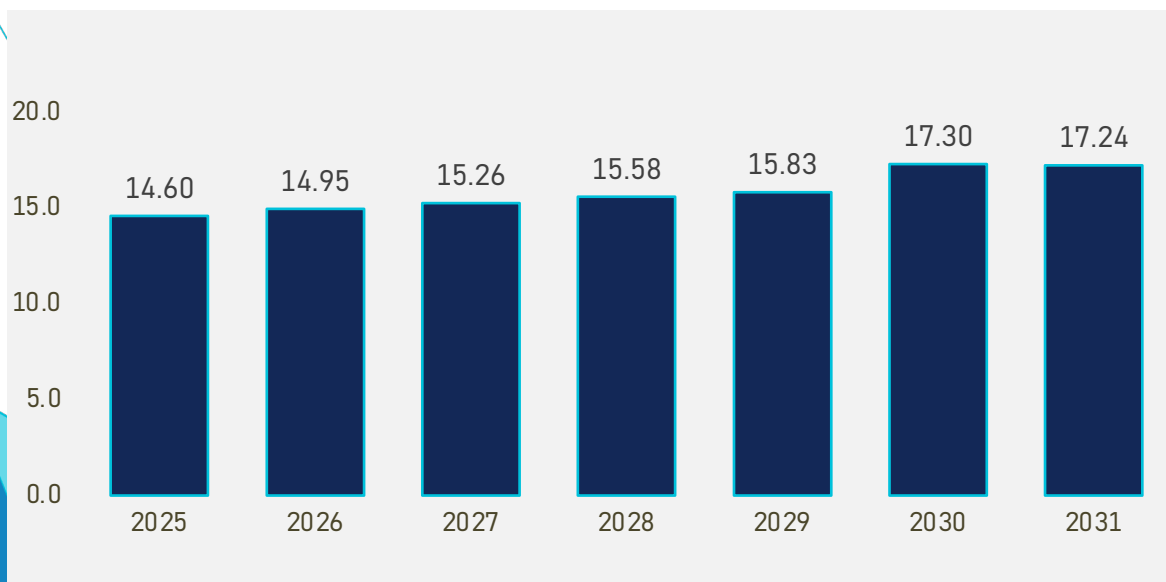
Figure 8: KSA Population (M)



Source: MEWA based on GAS 2010 census.

The water demand in the Kingdom of Saudi Arabia is expected to grow from about 14.60M m³/d in 2025 to about 17.24M m³/d in 2031 as illustrated in Figure 9. This increase in demand can be attributed primarily to infrastructure development projects throughout the Kingdom, the growth of tourism, and the rapid growth of Riyadh's population.

Figure 9: National Urban Water Demand (M m³/d)

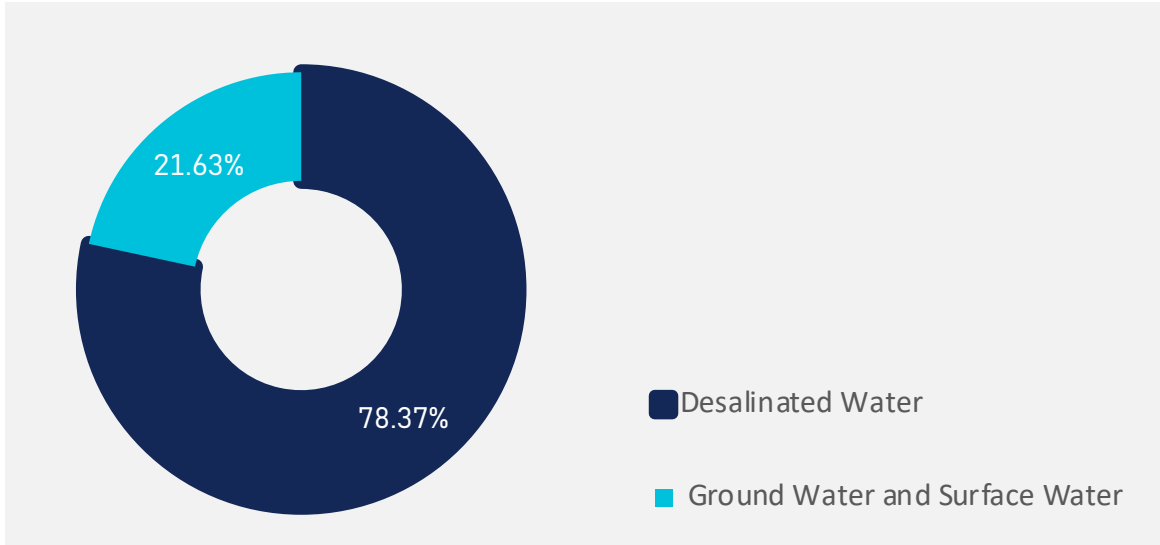


Source: MEWA

2. National Water Demand Context and Policies

Desalinated water accounts for about 79% of KSA's urban water requirement, while ground and surface water account for the rest 21% as shown in Figure 10.

Figure 10: Urban Water Supply Mix (In 2025)



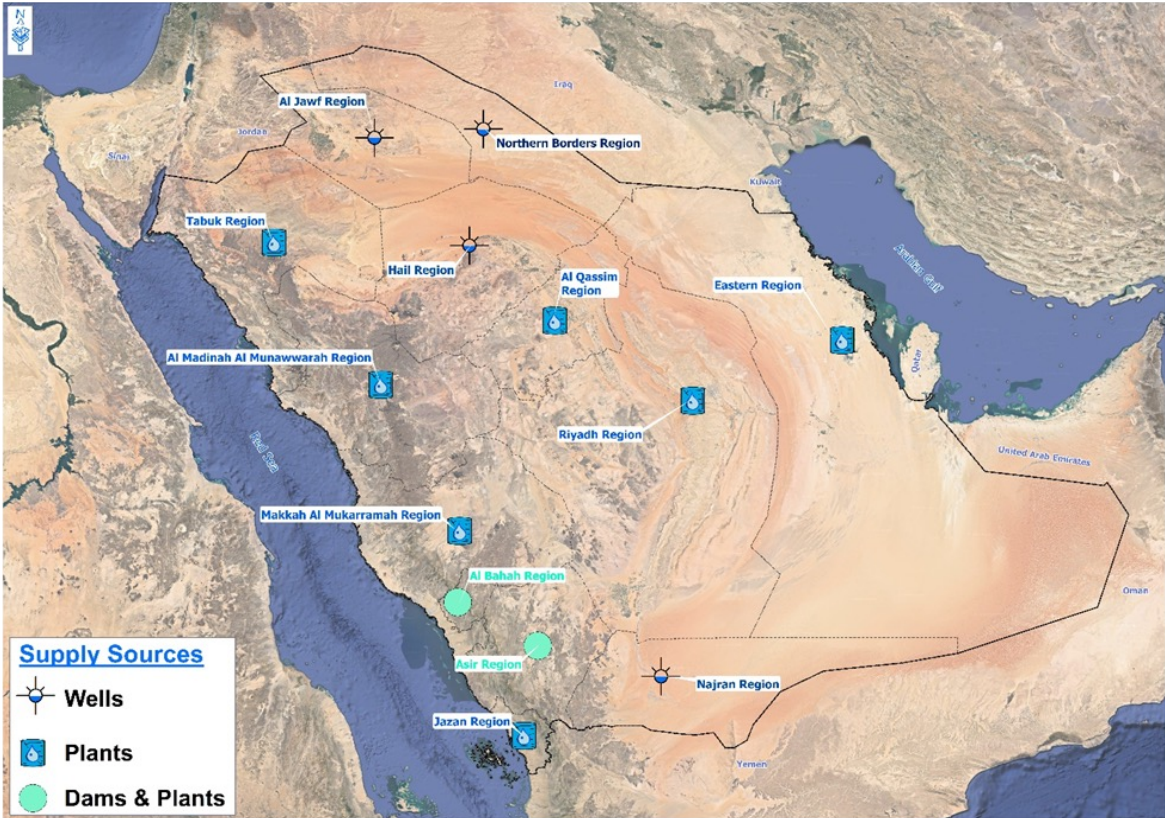
Source: MEWA

By 2030, MEWA intends to reduce the reliance on ground and surface water for urban supply by investing more in desalinated water, excluding four regions, namely Najran, Hail, Al Jawf, and Northern Borders, which will continue to rely on groundwater. Furthermore, sources with below standard water quality requirements are planned to be discontinued.

As for surface water, dams are expected to continue to feed urban supply, but at 50% of their safe capacity, as started in 2020.

Supply mix will vary amongst Saudi regions depending on unique factors such as availability of water sources, proximity to sea, and network and transmission systems connectivity, as depicted in Figure 11 below.

Figure 11: 2030 Target Supply Sources

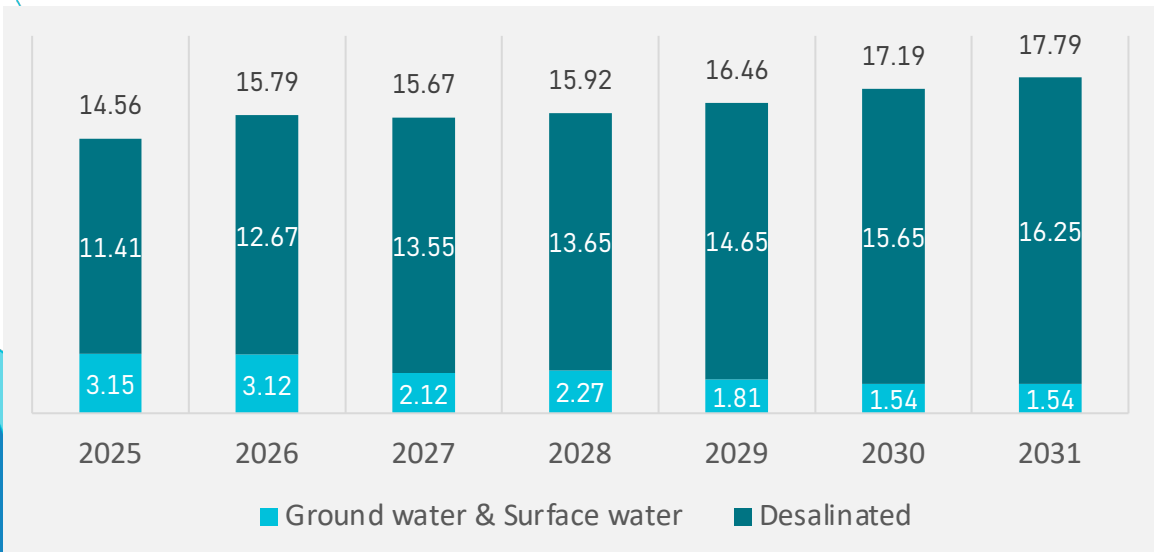


Source:

SHARAKAT

Accordingly, a gradual approach has been outlined in this plan to phase out and reduce reliance on ground and surface water and transition to the 2031 target water supply mix as shown in Figure 12.

Figure 12: KSA Groundwater, Surface Water and Desalinated Water Supply Capacities (M m³/d)



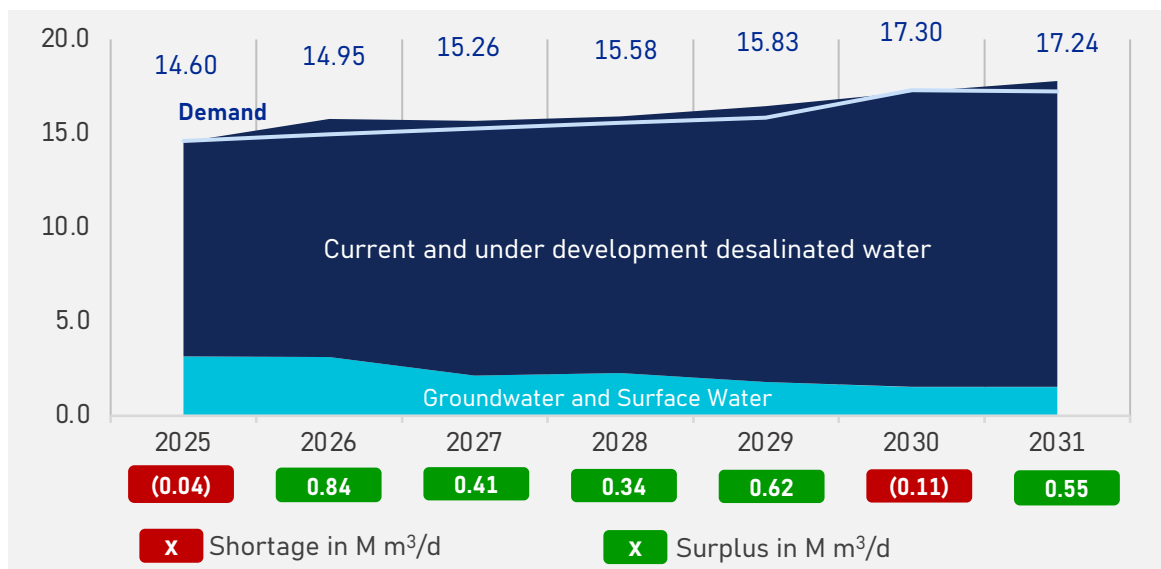
Source: MEWA



3. National Desalinated Water Need & Proposed Plants

Given the identified KSA urban water demand as well as existing and committed water supply for all regions, new desalination plants are planned to fulfill ongoing increase in water demand to keep gap within acceptable range. Figure 13 illustrates a significant increase in water demand in 2030 and a shortage of 0.04M m³/d in 2025 which are covered by new desalination plants to reach a surplus of 0.55M m³/d in 2031.

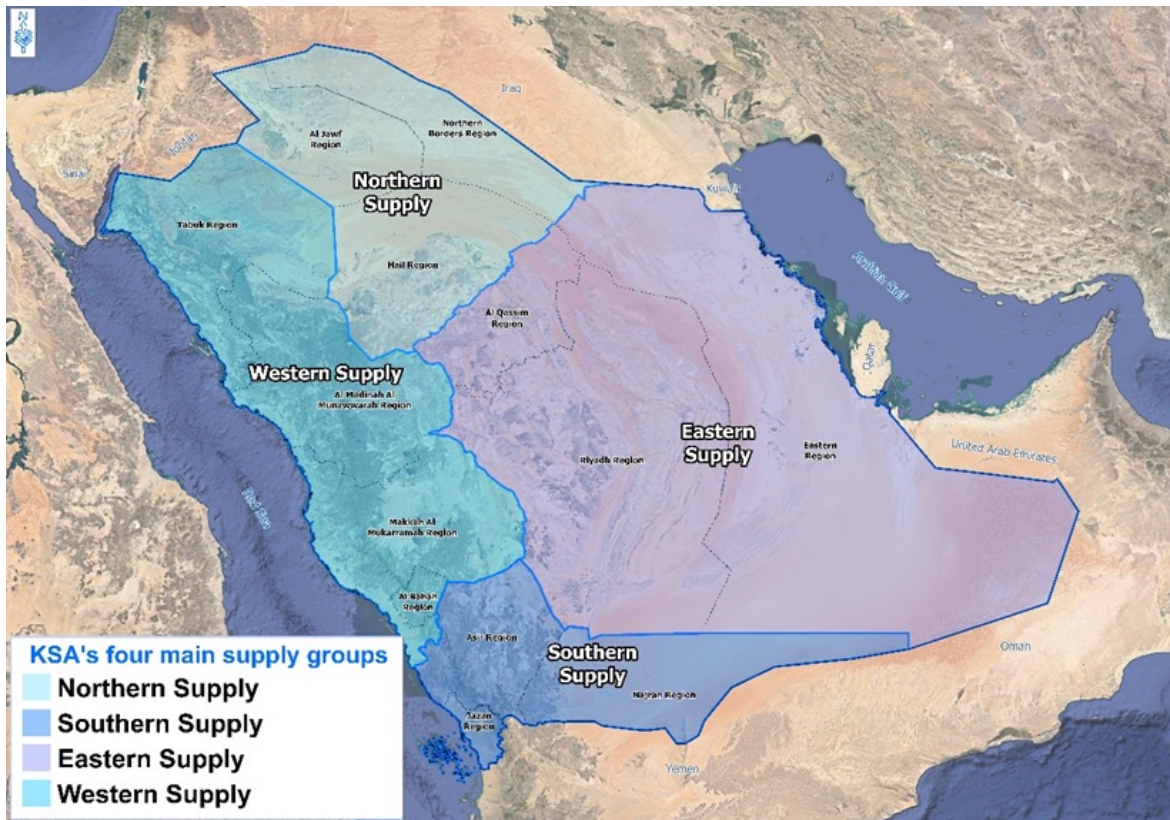
Figure 13: KSA Desalination Supply, Demand and Gap (M m³/d)



Source: MEWA

In Figure 14, Saudi Arabia's water supply can be divided into four main supply groups based on the interconnectivity in their water transmission systems along with the unique features of each group. For these reasons, each supply group is considered separately for the water gap analysis.

Figure 14: KSA's Four Main Supply Groups



Source:
SHARAKAT

4. Regional Outlook

i. Eastern Supply Group

The Eastern supply group is composed of three regions: Riyadh, Eastern and Qassim, as seen in Figure 15. These three regions are interconnected by water transmission lines, making it feasible for the regions to be served by the same set of desalination plants.

Figure 15: Map of Eastern Supply Group



Source: SHARAKAT

Population in Riyadh, Qassim and Eastern Province together is expected to grow from about 16.73M in 2025 to about 18.07M in 2031, as shown in Table 9.

Table 9: Riyadh, Eastern Region, and Qassim Populations (M)

	2025	2026	2027	2028	2029	2030	2031
Riyadh	9.42	9.54	9.66	9.78	9.91	10.04	10.18
Eastern Province	5.66	5.73	5.81	5.88	5.96	6.03	6.1
Qassim	1.66	1.68	1.70	1.73	1.75	1.77	1.79
Total	16.73	16.95	17.17	17.39	17.61	17.84	18.07
Yearly Growth (%)	1.30%	1.30%	1.29%	1.29%	1.28%	1.29%	1.29%

Source: MEWA



The calculation of urban water demand from the source is driven by factors such as GDP growth and improvement in water network losses. As such, urban water demand in the Eastern supply group is expected to reach 8.23M m³/d in 2031, as shown in Table 10.

Table 10: Riyadh, Eastern Province, and Qassim Urban Water Demand (M m³/d)

	2025	2026	2027	2028	2029	2030	2031
Riyadh	3.45	3.68	3.95	4.24	4.39	5.32	5.26
Eastern Province	2.27	2.26	2.27	2.25	2.27	2.40	2.38
Qassim	0.61	0.61	0.59	0.60	0.59	0.59	0.59
Total	6.33	6.55	6.81	7.09	7.25	8.31	8.23

Source: MEWA



In terms of supply, Riyadh, Qassim and Eastern Province rely mainly on desalinated water, either currently in service or under development, as shown in Table 11 below.

Table 11: Riyadh, Eastern Province and Qassim Current, Under-Development, and Planned Sources

Status	WP	COD	Date Out	Design Capacity (m ³ /d)	Production Factor	Export Capacity (m ³ /d)
Desalination - Current (On-Production)	Khobar 3	2000	2027	280,000	0.9	252,000
	Marafiq	2010	2030	500,000	0.96	480,000
	Ras Al Khair RO1	2014	2049	310,656	0.98	304,443
	Ras Al Khair MSF(1) ²	2015	2050	740,656	0.98	725,843
	Khafji-Solar	2018	2053	60,000	0.9	54,000
	Khobar 4 (Aramco) ³	2020	2055	210,000	0.98	205,800
	Jubail RO2	2022	2057	400,000	0.98	392,000
	Khobar 5 (RO2)	2022	2057	630,000	0.98	617,400
	Jubail 3A ¹	2023	2048	600,000	0.98	588,000
	Jubail 3B ¹	2024	2049	570,000	0.98	558,600
Desalination - Under Tendering / Construction	Jubail 5 (Jubail 2 RO-REPLACEMENT)	2025	2060	1,000,000	0.98	980,000
	Jubail (4&6) ¹	2029	2054	600,000	0.98	588,000
	Jubail 3 Replacement	2027	2061	600,000	0.98	588,000
	Qiddiya (200K)	2027	2062	200,000	0.98	196,000
Desalination - Under Planning/Studying	Khobar 3 Replacement	2027	2062	600,000	0.98	588,000
	Ras Al Khair (2) ¹	2031	2056	600,000	0.98	588,000
	Ras Al Khair (3) ¹	2030	2055	400,000	0.98	392,000

Source: MEWA

¹ Managed & Tendered by SHARAKAT

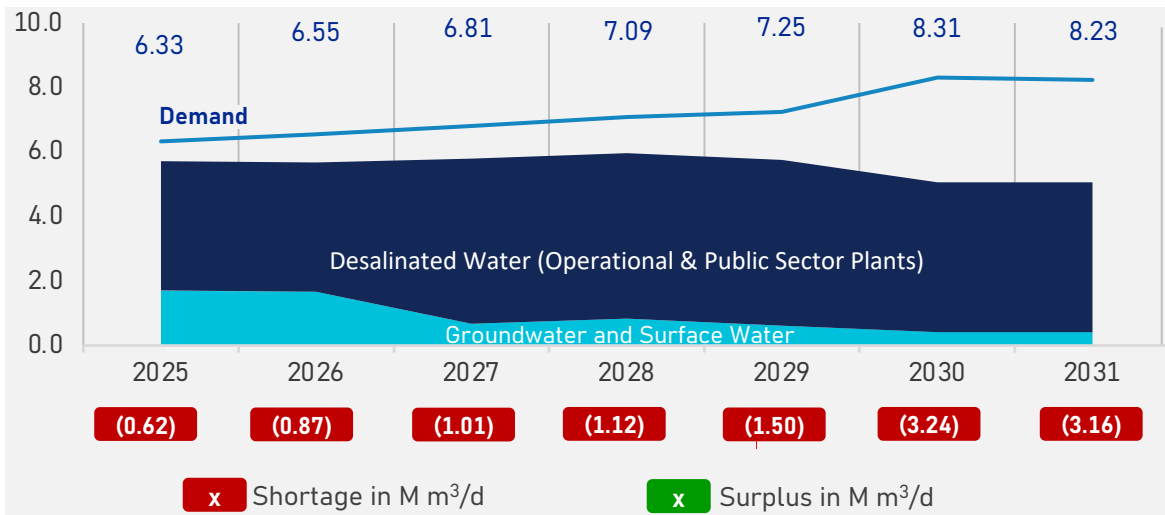
² Ras Al Khair MSF (1) caters 96% of its total capacity to Eastern Supply Group and the rest 4% to Others.

³ Khobar 4 (Aramco) caters 50% of its total capacity to Eastern Supply Group and the rest 50% to Others.

For all water supplies presented in this section, current water sources include only those with an acceptable quality of water. Under-development water desalination includes all committed plants that are currently under construction or in the tender process. The decommissioning date of plants is considered at 35 years for public sector, mainly for SWCC/SWA managed plants, and 25 years for SHARAKAT plants (linked to the Water Purchase Agreement).

Taking into account the total urban water demand and current and under-development capacities, Figure 16 shows a shortage of 0.62M m³/d in 2025 and expected to increase to 3.16M m³/d by 2031.

Figure 16: Riyadh, Eastern Region and Qassim's Desalination Supply, Demand, and Gap



Source: MEWA

Several new plants are expected to be available to reduce the water shortages in 2023 & beyond, five among them are managed by SHARAKAT for the private sector, namely, Jubail 3A, Jubail 3B, Jubail 4 & 6, Ras Al Khair 2 and Ras Al Khair 3, with total capacity of 2.77M m³/d as shown in Table 12 below.

Table 12: Eastern Supply Group - IWPs

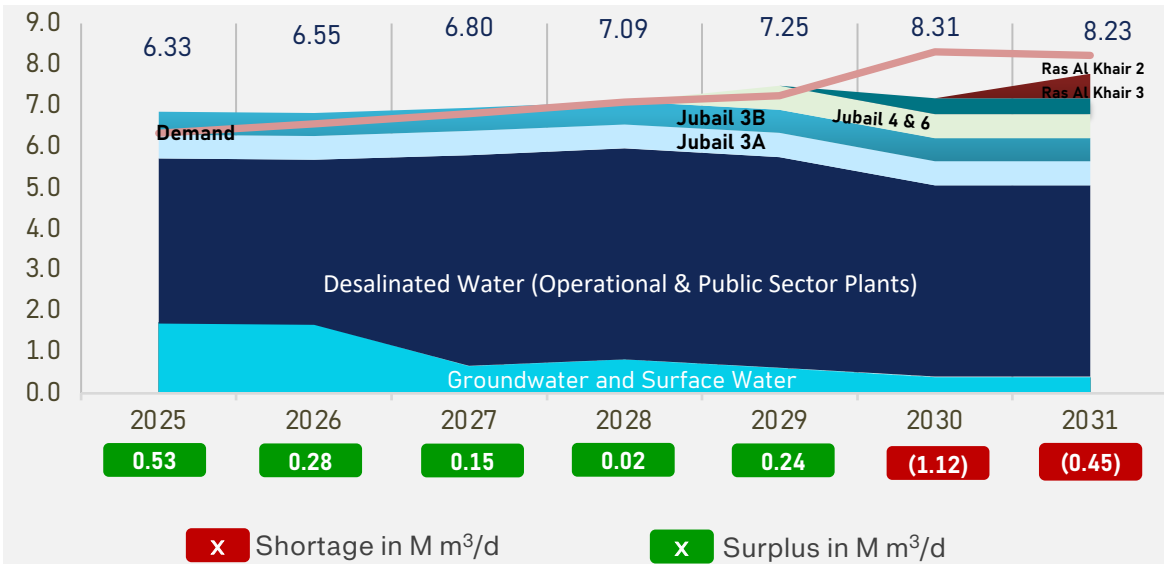
Supply Group	Plant	COD	Capacity (m ³ /d)
Eastern Supply Group (Riyadh, Qassim and Eastern Regions)	Jubail 3A	2023	600,000
	Jubail 3B	2024	570,000
	Ras Al Khair 2	2031	600,000
	Ras Al Khair 3	2030	400,000
	Jubail 4 & Jubail 6	2029	600,000
Total Capacity			2,770,000

Source: MEWA



These plants will be located within Eastern Province, serving Riyadh, Eastern and Qassim regions, and are expected to be in operation by 2031 or earlier. The shortage will result in a surplus of 240,000 m³/d in 2029 and decrease shortage anticipated in 2031 up to 0.45M m³/d , as shown in Figure 17.

Figure 17: Riyadh, Eastern Province and Qassim's Shortage and Plants (M m³/d)



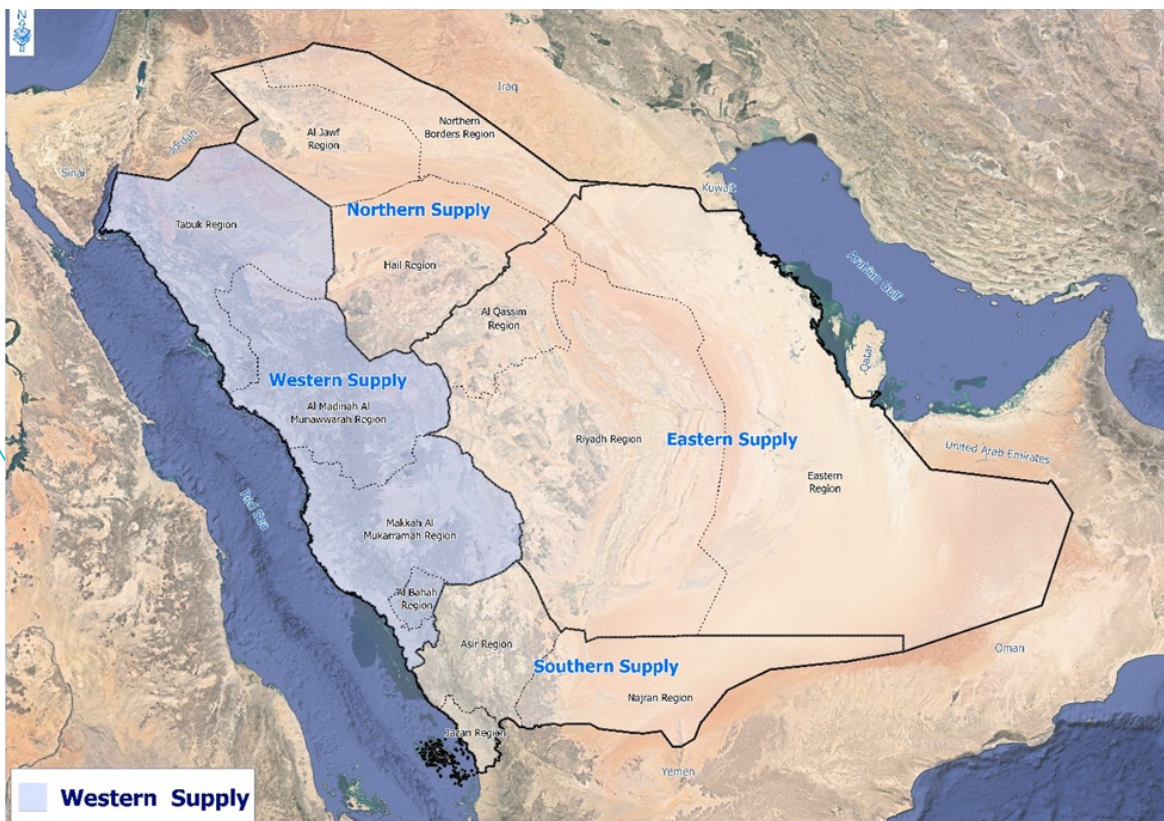
Source: MEWA

ii. Western Supply Group

The Western supply group combined four regions; Tabuk, Makkah, Madinah and Baha, as illustrated in Figure 18 below. From a water supply perspective, these four regions are served by three supply systems:

- Makkah and Baha, which are inter-connected and hence both served by the several similar plants, such as Rabigh 3, Shuaibah 3 Conversion, Rabigh 4, Ras Mohaisen, Rabigh 5, and others.
- Madinah has an independent supply system. Madinah and Makkah systems are considered isolated, even though Yanbu 4 is planned to serve both regions through two planned independent transmission lines (Rayis-Yanbu and Rayis-Rabigh).
- Tabuk Water Transmission System is currently not connected to other regions. However, given the topographic nature of the north-western area, Tabuk 1 will serve both Tabuk and Madinah regions.

Figure 18: Map of Western Supply Group



Source: SHARAKAT

Demand in the Western Supply Group is split into three main categories: demand from residents (locals), demand from Hajj and Umrah (overseas and local visitors) and demand from development projects.



a. Makkah and Baha Regions

Population in Makkah and Baha is expected to grow from 10.22M in 2025 to almost 11.04M in 2031, as shown in Table 13.

Table 13: Makkah and Baha Population (M)

	2025	2026	2027	2028	2029	2030	2031
Baha	0.56	0.57	0.57	0.58	0.59	0.60	0.61
Makkah	9.67	9.79	9.92	10.04	10.17	10.30	10.43
Total	10.22	10.36	10.49	10.62	10.76	10.90	11.04
Yearly Growth (%)	1.29%	1.29%	1.28%	1.28%	1.27%	1.28%	1.28%

Source: MEWA

In addition to population growth, urban water demand in these two areas is driven by GDP growth, improvement in water losses, and the impact of price (tariff) elasticity. Total Hajj & Umrah demand (Makkah & Madinah Region) from direct sources (i.e. other than storage) is expected to grow from 0.59M m³/d in 2025 to 0.92M m³/d in 2031. This demand is driven by the number of visitors, which is expected to reach about 4.6M for Hajj and 30M for Umrah (foreign visitors) in 2030. This demand is also based on the assumption that each visitor consumes 250 liters per day and resides in Makkah for 20 days. 80% of total Hajj demand is served through the strategic reservoirs, and 30% served through desalination with 10% kept as a buffer.

As a result, total water demand will grow from 4.14M m³/d in 2025 to 4.39M m³/d in 2031, as shown in Table 14 below.

Table 14: Makkah and Baha Water Demand (M m³/d)

	2025	2026	2027	2028	2029	2030	2031
Baha: Urban water demand	0.21	0.20	0.21	0.20	0.20	0.21	0.20
Makkah: Urban water demand (including Hajj & Umrah)	3.93	4.02	4.05	4.08	4.13	4.17	4.19
Total urban water demand	4.14	4.22	4.26	4.28	4.33	4.38	4.39

Source: MEWA

Current and under-development water sources in Makkah and Baha including IWPs as shown in Table 15.

Table 15: Makkah and Baha Current and Under-Development, and Planned Sources

Status	WP	COD	Date Out	Capacity (m ³ /d)	Production Factor	Export Capacity (m ³ /d)
Desalination – Current (On-Production)	Shuaibah 2	2001	2027	455,000	0.9	409,500
	Shuaibah MED	2018	2027	91,200	0.9	82,080
	Shuaibah Exp (3.1) ¹	2009	2034	150,000	0.96	144,000
	Shuaibah (3) ^{1,3} (Decommissioned)	2010	2025	880,000	0.80	704,000
	Jeddah RO3	2013	2038	240,000	0.90	216,000
	Shuaibah Exp (3.2) ¹	2019	2044	250,000	0.98	245,000
	Al Qunfudah New	2020	2055	51,000	0.98	49,980
	Shuaibah 4 (Jeddah RO4)	2020	2055	400,000	0.98	392,000
	Al Lith New	2021	2056	42,500	0.98	41,650
	Rabigh (3) ¹	2021	2046	600,000	0.98	588,000
	Yanbu 4 (Rayis 1) ^{1,2}	2024	2049	450,000	0.98	441,000
	Shuaibah5 (RO1 Replacement)	2024	2058	600,000	0.98	588,000
	Shuaibah 3 Conversion ^{1,3}	2025	2050	600,000	0.98	588,000
Desalination Under Construction / Tendering	Shuaibah RO2 (Replacement)	2027	2062	550,000	0.98	539,000
	Rabigh (4) ¹	2026	2051	600,000	0.98	588,000
	Ras Mohaisen ph. I ^{1,4}	2028	2053	100,000	0.98	98,000
	Ras Mohaisen ph. II ^{1,4}	2030	2055	200,000	0.98	196,000
Desalination Under Planning/Studying	Shuaibah 6	2032	2067	600,000	0.98	588,000
	Rabigh 5 ¹	2033	2058	400,000	0.98	392,000

Source: MEWA

1 Managed & Tendered by SHARAKAT

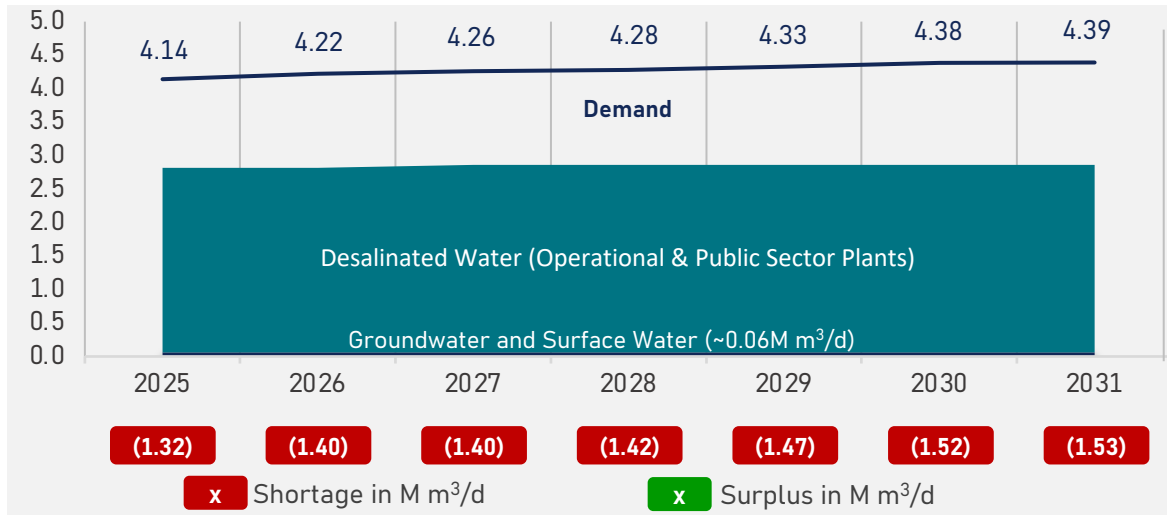
2 Yanbu 4 (Rayis 1) caters 28% of its total capacity to Makkah and the rest 72% to Madinah.

3 Replaceable at 2025 (Shuaibah 3 phase out / Shuaibah 3 Conversion Phase in)

4 Ras Mohaisen caters 58% of its total capacity to Makkah, 16% to Baha and the rest 26% to Aseer.

Considering the total water demand for current and under-development capacities and to the fact of the end service life of Shuaibah 3 plant (880,000 m³/d) in 2025, the shortage of 1.32M m³/d in 2025 will continue to reach 1.53M m³/d in 2031, as seen in Figure 19 below.

Figure 19: Makkah and Baha Current Desalination Supply, Demand, and Gap (M m³/d)



Source: MEWA

SHARAKAT plans to fill the water shortages in Makkah and Baha in 2025 & beyond through several plants to be added between 2025 and 2031. These plants will be located in the Western Supply Group and will provide around 1.948M m³/d , as shown in Table 16.

Table 16: Western Supply Group - IWPs (Makkah & Baha)

Supply Group	Plant	COD	Capacity (m ³ /d)
Western Supply Group (Makkah & Baha Regions)	Yanbu 4 (Rayis 1) ¹	2024	126,000
	Shuaibah 3 Conversion	2025	600,000
	Rabigh 4	2026	600,000
	Ras Mohaisen	2028 - 2030 ²	222,000 ³
	Rabigh 5	2033	400,000
Total Capacity			1,948,000

Source: MEWA

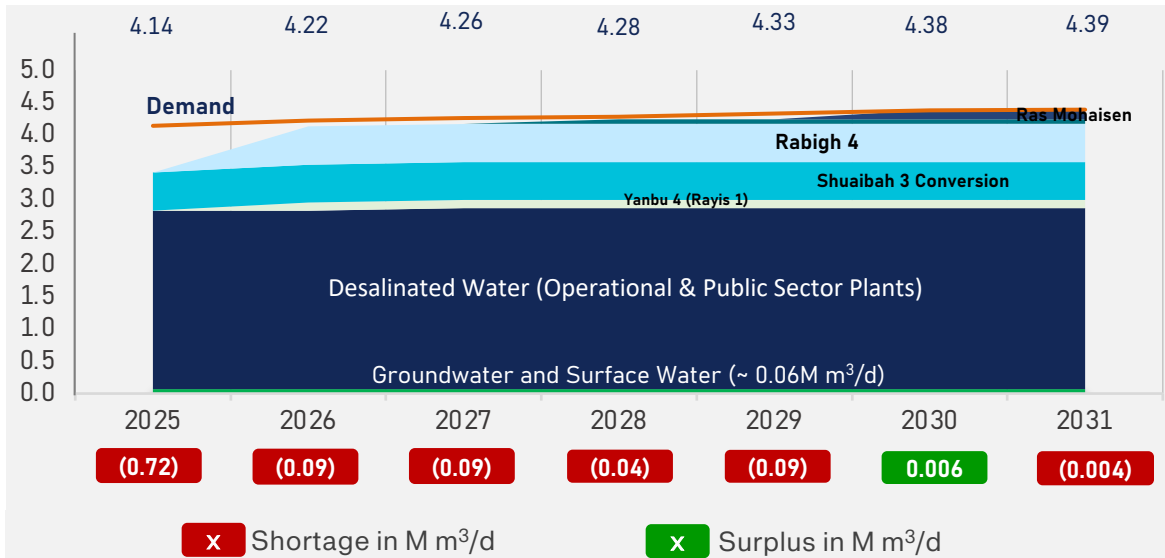
¹ Yanbu 4 (Rayis 1) capacity allocated 28% to the Makkah region and the rest 72% to the Madina region.

² Ras Mohaisen two phases' CODs.

³ Total capacity of Ras Mohaisen supplying the Western Group (Makkah & Baha Regions) from both phases.

Hence, as seen in Figure 20 below, the shortage of these plants will result in a surplus of 6,000 m³/d in 2030.

Figure 20: Makkah and Baha Shortage and Plants (M m³/d)



Source: MEWA

b. Madinah Region

The population of Madinah is expected to grow from 2.43M in 2025 to 2.62M in 2031, as shown in Table 17.

Table 17: Madinah Population (M)

	2025	2026	2027	2028	2029	2030	2031
Madinah	2.43	2.46	2.49	2.52	2.56	2.59	2.62
Yearly Growth (%)	1.30%	1.30%	1.29%	1.29%	1.28%	1.28%	-

Source: MEWA

This translates into an urban water demand by residents from 1.14M m³/d in 2025 to 1.51M m³/d in 2031. (includes Hajj, Umrah and development projects demand from direct sources - i.e., other than storage), as seen in Table 18.

Table 18: Madinah Water Demand (M m³/d)

	2025	2026	2027	2028	2029	2030	2031
Total Urban water demand (including Hajj & Umrah)	1.14	1.16	1.18	1.21	1.26	1.50	1.51

Source: MEWA

In terms of supply, Madinah's current sources including IWPs as shown in Table 19 below.

Table 19: Madinah Current, Under-Development, and Planned Sources

Status	WP	COD	Date Out	Capacity (m ³ /d)	Production Factor	Export Capacity (m ³ /d)
Desalination – Current (On-Production)	Yanbu RO	1998	2026	127,800	0.90	115,020
	Yanbu 3 Phase 1	2017	2052	97,000	0.90	87,300
	Portable Unit	2018	2038	30,000	0.90	27,000
	Yanbu 3 Remaining Units	2019	2052	453,000	0.98	443,940
	Yanbu 4 (Rayis 1) ^{1,2}	2024	2049	450,000	0.98	441,000
Desalination Under Construction/ Tendering	Yanbu 5 (RO2)	2026	2061	180,000	0.98	176,400
	Bwarj Jazan (Ph. 2)- Shifted to Madinah	2028	2048	100,000	0.98	98,000
Desalination Under Planning/Studying	Yanbu 2 (Replacement)	2027	2062	300,000	0.98	294,000
	Tabuk 1 ^{1,3}	2030	2055	400,000	0.98	392,000
	Rayis 2 ¹	2032	2057	300,000	0.98	294,000

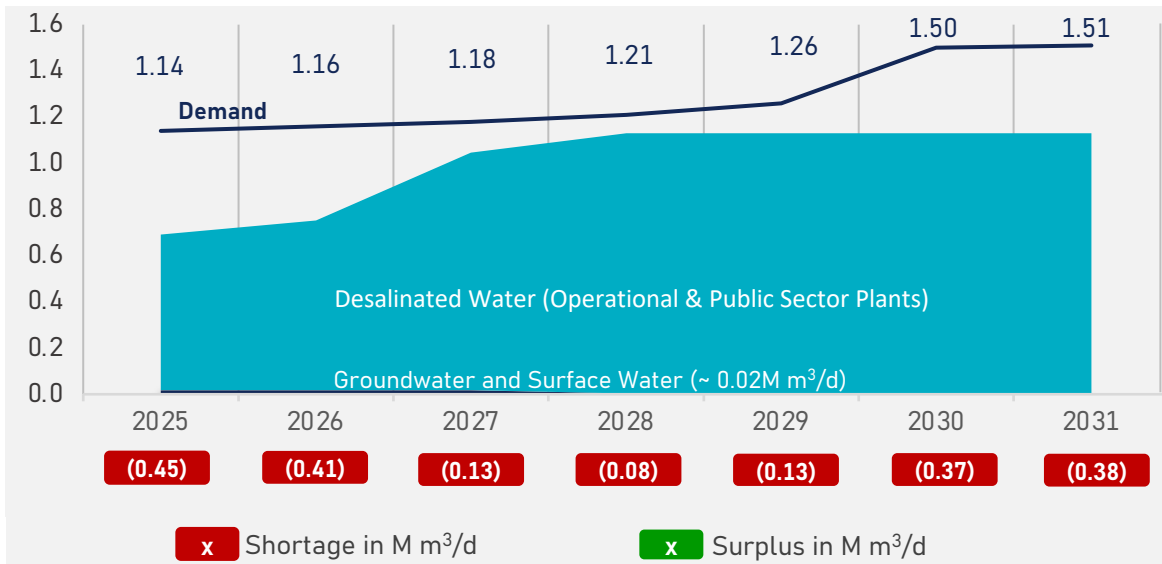
Source: MEWA

1 Managed & Tendered by SHARAKAT

2 Yanbu 4 (Rayis 1) caters 72% of its total capacity to Madinah and the rest 28% to Makkah.

3 Tabuk 1 caters 30% of its total capacity to Madinah and the rest 70% to Tabuk.

Considering the total water demand and current and under-development capacities, a shortage of 0.45M m³/d in 2025 is expected to be continued to 2031. This is illustrated in Figure 21 below.

Figure 21: Madinah's Current Desalination Supply, Demand and Gap (M m³/d)

Source: MEWA

SHARAKAT plans to reduce the water shortage beyond 2025 by introducing Yanbu 4, which has been in operation by the end of 2024 with a total capacity of 450,000 m³/d, of which; 324,000 m³/d will be covering Madinah's shortage and Tabuk 1, which is planned to be operational in 2030 with a capacity of 400,000 m³/d, of which; 120,000 m³/d covering Madinah's shortage as identified in Table 20

Table 20: Western Supply Group - IWPs (Madinah)

Supply Group	Plant	COD	Capacity (m ³ /d)
Western Region	Yanbu 4 (Rayis 1) ¹	2024	324,000
	Tabuk 1 ²	2030 ³	120,000
Total Capacity			444,000

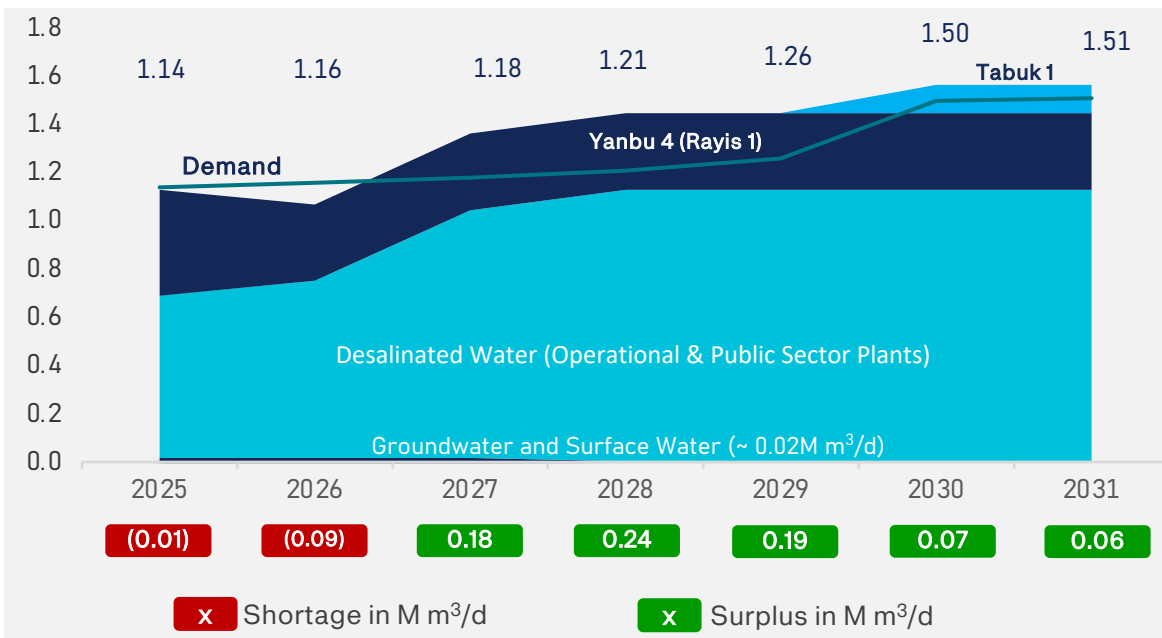
Source: MEWA

1 Rayis 1 (Yanbu 4) capacity allocated to the Medina (72%), and the rest 28% to the Makkah region.

2 Tabuk (1) capacity allocated to the Medina (30%), and the rest 70% to the Tabuk region.

3 COD subject to change.

By the operation Yanbu 4 and Tabuk 1 plants at the end of 2024 and 2030 respectively, there would be surplus in 2031, as seen in Figure 22.

Figure 22: Madinah's Shortage and Plants (M m³/d)

Source: MEWA

c. Tabuk Region

The population in Tabuk is expected to grow from 1.15M in 2025 to 1.165M in 2031, as shown in Table 21.

Table 21: Tabuk Population (M)

	2025	2026	2027	2028	2029	2030	2031
Tabuk	1.07	1.09	1.10	1.12	1.13	1.15	1.165
Yearly Growth (%)	1.32%	1.32%	1.31%	1.31%	1.30%	1.30%	---

Source: MEWA

Urban water demand from residents is expected to reach 0.63M m³/d in 2031, as shown in Table 22 below.

Table 22: Tabuk Water Demand (M m³/d)

	2025	2026	2027	2028	2029	2030	2031
Tabuk	0.48	0.53	0.56	0.56	0.58	0.63	0.63

Source: MEWA

The desalination plants in Tabuk are either currently in service or under development, including the IWP, as shown in Table 23.

Table 23: Tabuk Current, Under-Development, and Planned Sources

Status	WP	COD ³	Date Out	Capacity (m ³ /d)	Production Factor	Export Capacity (m ³ /d)
Desalination Current(On-Production)	Al Wajh New	2020	2055	25,500	0.98	24,990
	Duba New	2020	2055	25,500	0.98	24,990
	Haql New	2020	2055	17,000	0.98	16,660
	Umluq 4	2020	2055	25,500	0.98	24,990
Desalination Under Construction/ Tendering	Duba Mega Ton	2026	2051	8,000	0.98	7840
Desalination Under Planning/Studying	Bwarj Jazan (Ph.1)-Shifted to Tabuk	2027	2048	50,000	0.98	49,000
	Tabuk (1) ^{1,2}	2030	2055	400,000	0.98	392,000

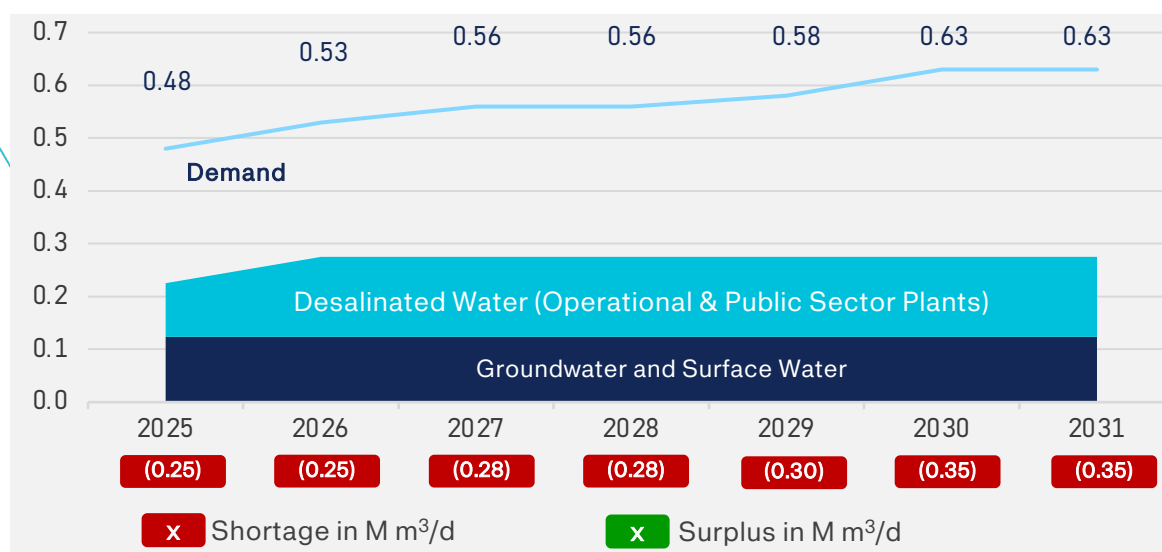
Source: MEWA

1 Managed & Tendered by SHARAKAT

2 Tabuk (1) caters 70% of its total capacity to Tabuk and the rest 30% to Madinah.

3 COD subject to change.

Considering the total water demand and current and under-development capacities, a shortage of 0.25M m³/d in 2025 is expected to be continued to 0.35M m³/d till 2031. This is illustrated in Figure 23 below.

Figure 23: Tabuk Desalination Supply, Demand and Gap (M m³/d)

Source: MEWA

Table 24 shows plant Tabuk 1 is expected to be online in 2030 by SHARAKAT with 400,000 m³/d capacity of which 280,000 m³/d capacity will be dedicated to Tabuk. This plant will be in Duba (Western of Tabuk).

Table 24: Western Supply Group - IWP (Tabuk)

Supply Group	Plant	COD ²	Capacity (m ³ /d)
Western Supply Group (Tabuk Region)	Tabuk 1 ¹	2030	280,000

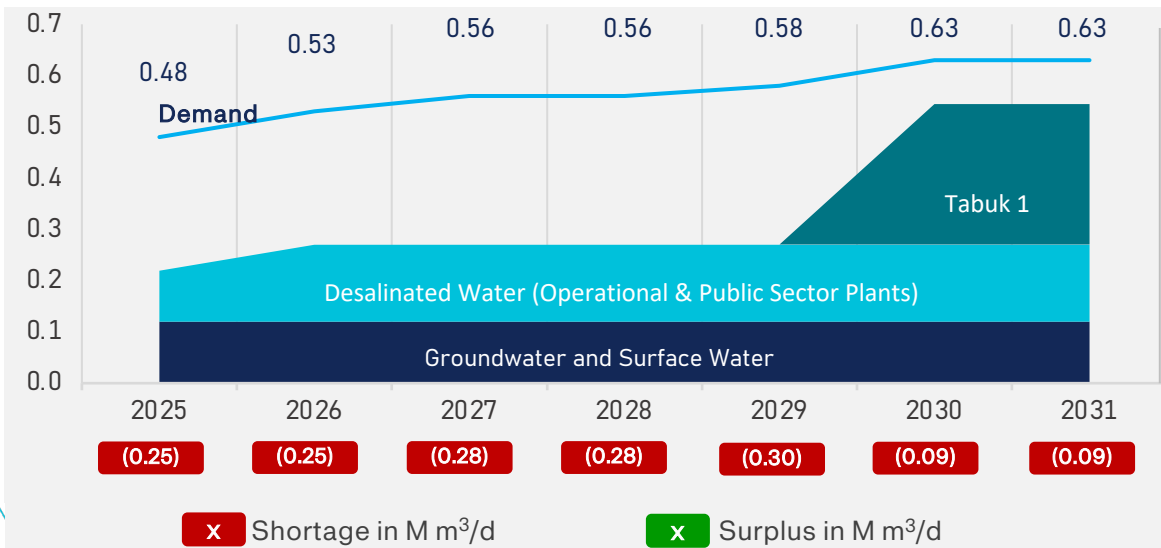
Source: MEWA

1 Tabuk (1) capacity allocated to the Tabuk (70%), and the rest 30% to the Madina region.

2 COD is subject to change.

As seen in Figure 24, Tabuk 1 plant will enhance the water future budget, as the shortage of 0.35M m³/d in 2031 is expected to be decreased, reaching 90,000 m³/d in 2031.

Figure 24: Tabuk's Shortage and Plants (M m³/d)

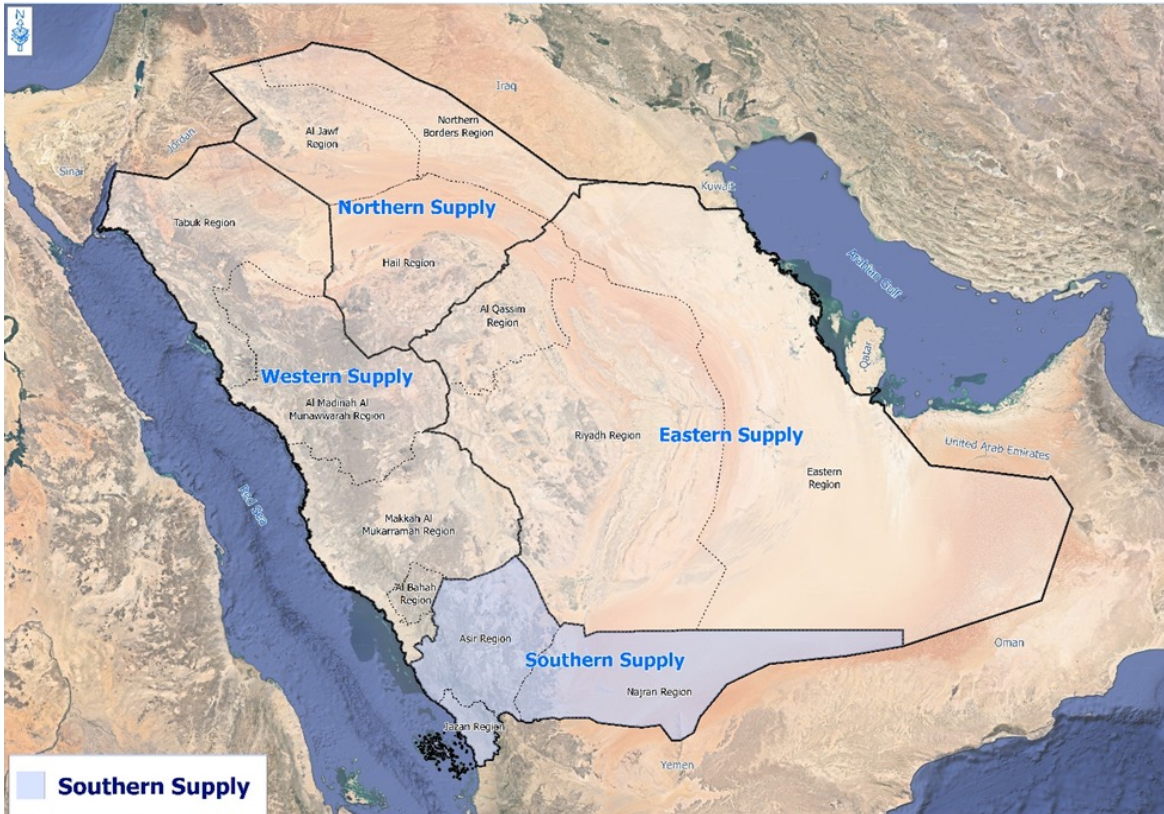


Source: MEWA

iii. Southern Supply Group

The Southern supply group is composed of three regions: Aseer, Jazan and Najran as shown in Figure 25. Jazan Region is connected to Aseer via Jazan - Shuqaiq 4 water transmission system. However, no water transmission connection is currently available between Aseer and Najran. Hence, Najran is considered on its own, though it is part of the Southern supply group.

Figure 25: Map of Southern Supply Group



Source: SHARAKAT

Population in Aseer and Jazan is expected to grow from 4.44M in 2025 to 4.78M in 2031, as shown in Table 25.

Table 25: Aseer and Jazan Population (M)

	2025	2026	2027	2028	2029	2030	2031
Jazan	1.86	1.88	1.91	1.93	1.96	1.96	1.98
Aseer	2.54	2.61	2.65	2.65	2.72	2.75	2.78
Total	4.44	4.49	4.56	4.61	4.68	4.73	4.78
Yearly Growth (%)	1.6%	1.1%	1.6%	1.1%	1.5%	1.1%	—

Source: MEWA

Urban water demand is expected to grow from 1.62M m³/d in 2025 to 1.64M m³/d in 2030 as shown in Table 26 below.

Table 26: Aseer and Jazan Urban Water Demand (M m³/d)

	2025	2026	2027	2028	2029	2030	2031
Jazan	0.68	0.67	0.66	0.65	0.65	0.65	0.65
Aseer	0.94	0.93	0.93	0.93	0.92	0.99	0.97
Total	1.62	1.60	1.59	1.58	1.57	1.64	1.62

Source: MEWA

In terms of supply, Aseer and Jazan current and under-development sources include groundwater and desalination, operational by 2025, as shown in Table 27. Following MEWA's supply/demand projections and the retirement plan of existing plants, the supply mix will be significantly affected.

Table 27: Aseer and Jazan Current, Under-Development and Planned Sources

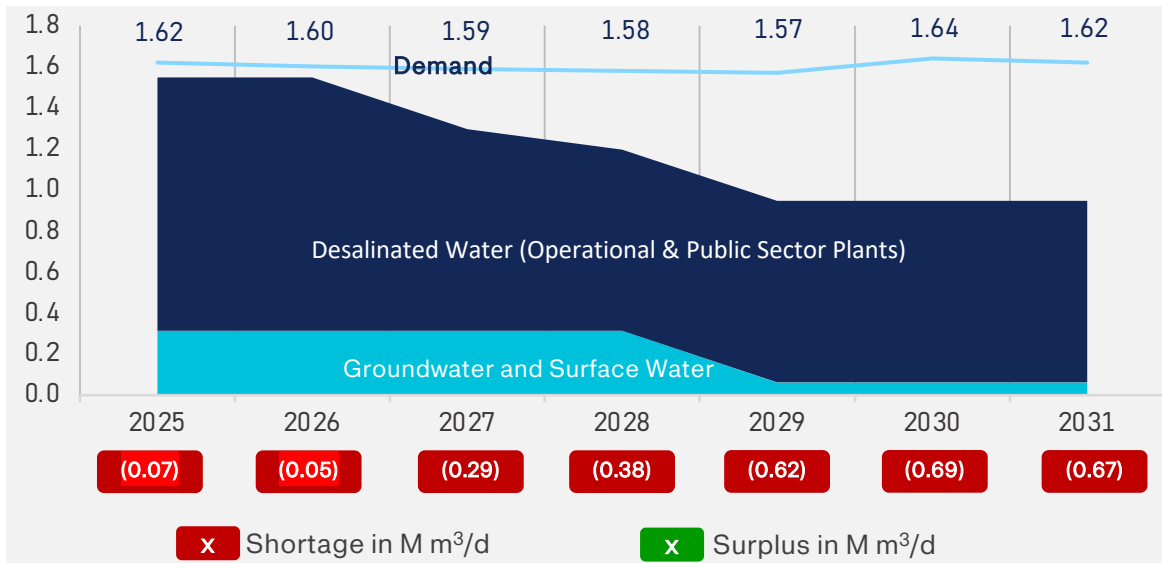
Status	WP	COD	Date Out	Capacity (m ³ /d)	Production Factor	Export Capacity (m ³ /d)
Desalination Current (On-Production)	Shuqaiq (2) ¹	2011	2026	212,000	0.96	203,520
	Farasan New	2020	2055	8,500	0.98	8,330
	Shuqaiq 3A (Rabigh shifted to Shuqaiq)	2020	2055	42,500	0.98	41,650
	Shuqaiq 3 ¹	2021	2046	450,000	0.98	441,000
	Bwarj Jazan	2022	2027	50,000	0.98	49,000
	Bwarj Jazan Ph.II	2023	2028	100,000	0.98	98,000
	Shuqaiq R01 replacement	2023	2058	400,000	0.98	392,000
Desalination Under Construction / Tendering	Ras Mohaisen ph. II ^{1,2}	2030	2055	200,000	0.98	196,000
Desalination Under Planning/Studying	Shuqaiq (4) ¹	2029	2054	400,000	0.98	392,000
	Jazan (1) ¹	2032	2057	300,000	0.98	294,000

Source: MEWA

¹ Managed & Tendered by SHARAKAT.² Ras Mohaisen ph. II caters 39.0% of its total capacity to the Southern supply group and the rest 51% to the Makkah & Baha regions.

As such, there is a shortage of 0.07M m³/d in 2025 and expected to increase to 0.67M m³/d in 2031. This change is due to certain plants being decommissioned over the planning period and a slight reduction in the demand as shown in Figure 26 below.

Figure 26: Aseer and Jazan Desalination Supply, Demand and Gap (M m³/d)



Source: MEWA

SHARAKAT plans to reduce the water shortage beyond 2025 by tendering and managing three plants: Shuqaiq 4, Jazan 1 and Ras Mohaisen (phase 2) as shown in Table 28 below.

Table 28: Southern Supply Group - IWPs

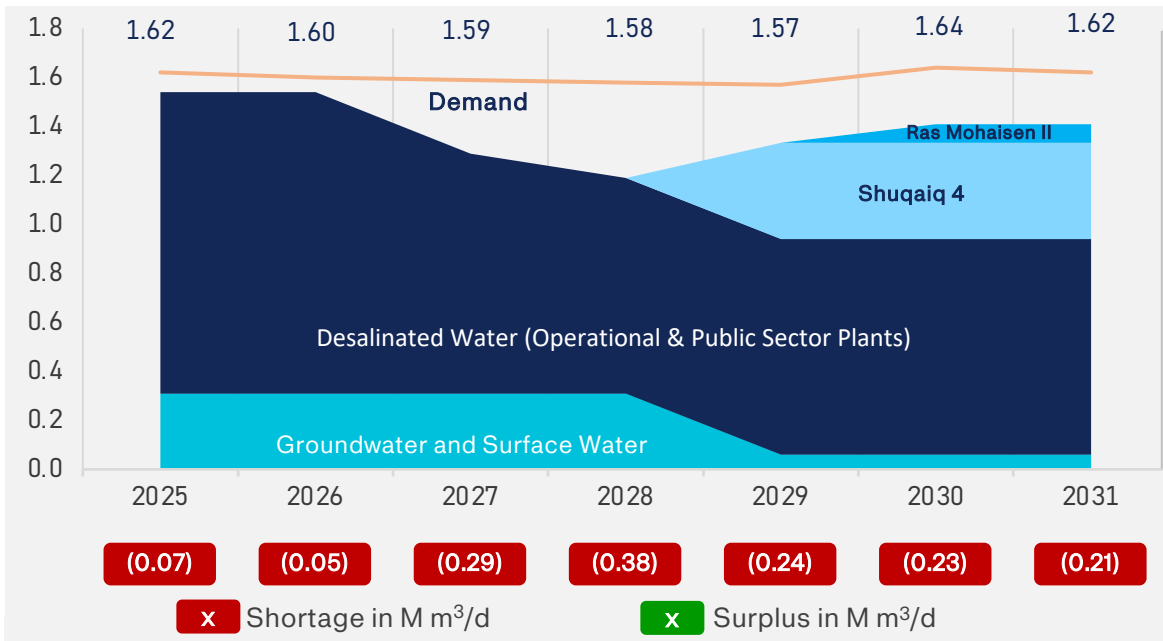
Supply Group	Plant	COD	Capacity (m ³ /d)
Southern Group (Jazan Region)	Jazan 1	2032	300,000
	Shuqaiq 4	2029	400,000
Western Group (Makkah Region)	Ras Mohaisen ph. II ¹	2030	76,440
Total Capacity			776,440

Source: MEWA

¹ Ras Mohaisen ph. II capacity allocated to the Southern Regions (39%), and the rest to the Makka & Baha Regions.

These three plants will be in the Jazan region and will serve Jazan and Aseer as well and starting in 2029 by reducing the shortage gap, as shown in Figure 27.

Figure 27: Aseer and Jazan Shortage and Plants (M m³/d)



Source: MEWA

As seen above, the new plants' capacities will reduce the shortage reaching up to 210,000 m³/d in 2031.



VI. Sewage Treatment Capacity Plan

1. National Water Context Policies

Sewage treatment underlines KSA's commitment to accomplish some of the UN's sustainable development goals by meeting several wastewater treatment and reuse objectives.

In addition, the Saudi National Water Strategy (NWS) highlights the need for

“Reducing the environmental footprint of the water sector, particularly in terms of greenhouse gas emissions, untreated sewage and Impact on natural ecosystems”.

Furthermore, national strategies and programs have set targets for:

- Wastewater network coverage has grown from 56.7% in 2019 to 64% in 2025.
- Treated water production via strategic partners to grow to 100% in 2030.
- Treated sewage effluent reuse to grow to 70% in 2030.

KSA population is expected to grow from 39.46M in 2025 to 45.87M in 2031. The average population growth is forecasted to be around 1.3% per year. Average water consumption per capita is estimated to be 250 LCD in 2030. Total Hajj and Umrah water demand is expected to grow from 1.24M m³/d in 2025 to 1.64M m³/d in 2031. The wastewater generated is estimated at 212.5 liters per capita per day (85% of water consumption).

Currently, 10 ISTPs are existing, under construction and under tendering with a total capacity of 1.79M m³/d and expected to be expanded in future to treat 3.19M m³/d, as identified in Table 29 and Figure 29.

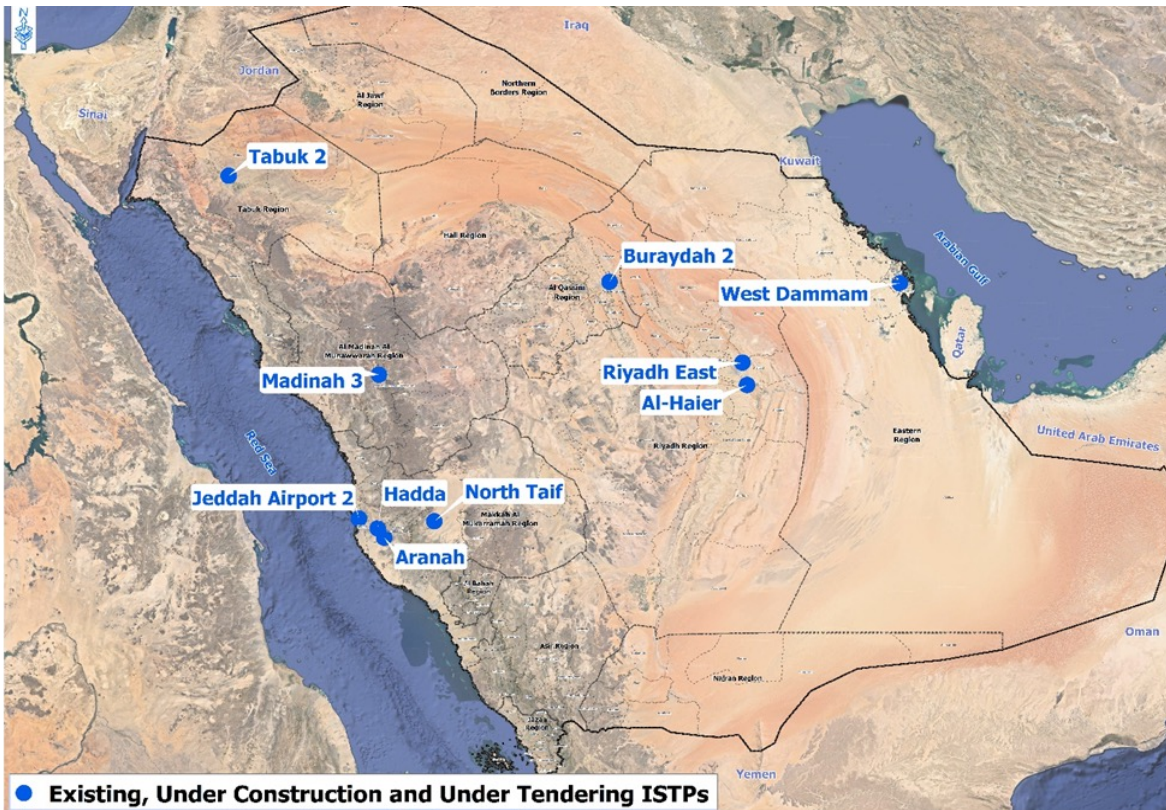
Table 29: List of Existing, Under Construction and Under Tendering ISTPs

No	Region	City	Plant Name	Initial COD	Initial Capacity (m ³ /d)	Capacity after Expansion ¹ (m ³ /d)
01	Makkah	Taif	North Taif	2022	100,000	270,000
02	Makkah	Jeddah	Jeddah Airport	2023	300,000	500,000
03	Eastern Province	Dammam	West Dammam	2023	200,000	350,000
04	Madinah	Madinah	Madinah 3	2025	200,000	375,000
05	Qassim	Buraydah	Buraydah 2	2025	150,000	150,000
06	Tabuk	Tabuk	Tabuk 2	2025	90,000	90,000
07	Riyadh	Riyadh	Al Haer	2026	200,000	200,000
08	Makkah	Makkah	Arana	2028	250,000	500,000
09	Makkah	Makkah	Hadda	2028	100,000	250,000
10	Riyadh	Riyadh	Riyadh East	2029	200,000	500,000
Total Capacity					1,790,000	3,185,000

Source: MEWA, NWC

¹ Expansion capacities expected to be added after 2030.

Figure 28: Existing, Under Construction and Under Tendering ISTPs



Source: SHARAKAT

Before 2030, more ISTPs are planned to enhance sewage treatment with a total capacity of 0.33M m³/d. These will serve large cities with populations amenable to private sector participation, as shown in Table 30 and Figure 30. The total commencing capacities (current and future) will reach 2.04M m³/d by 2030.

Table 30: List of Future ISTPs

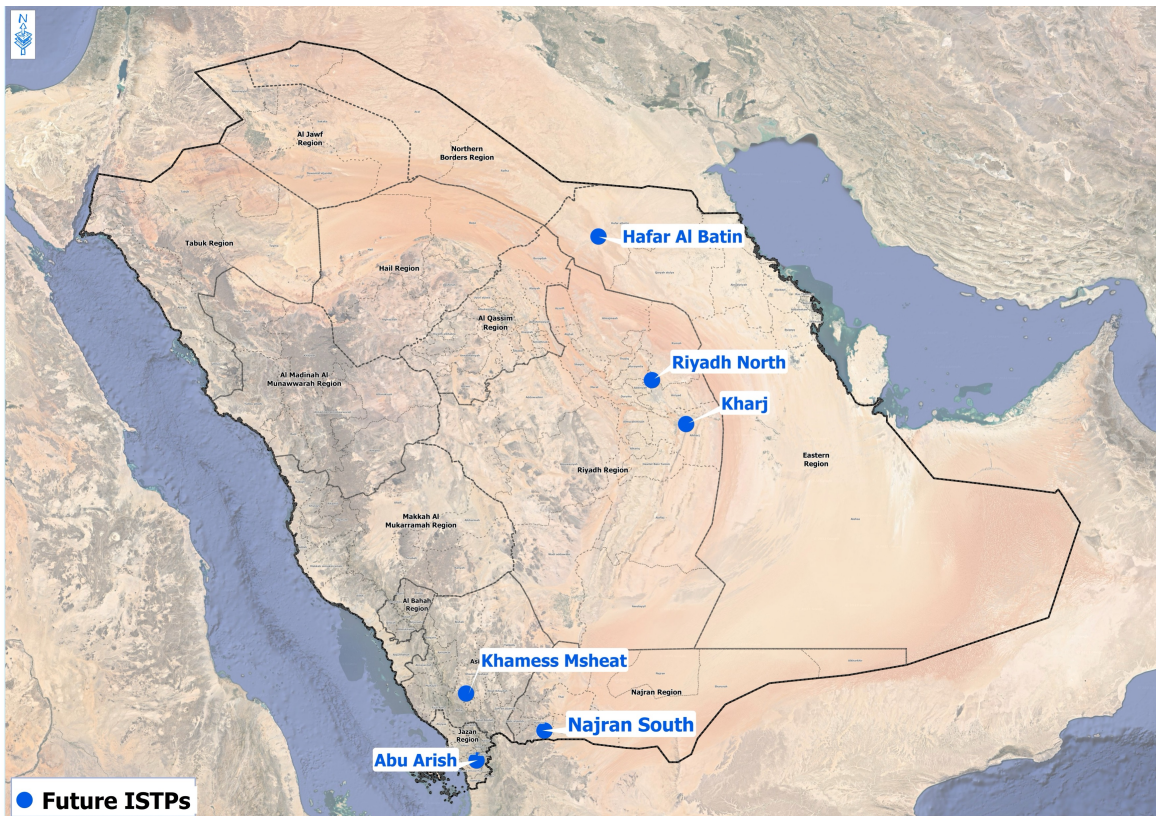
No	Region	City	Plant Name	Commencing Capacity (m ³ /d)	COD ¹
01	Riyadh	Kharj	Kharj	75,000	2029
02	Jazan	Abu Arish	Abu Arish	50,000	2029
03	Eastern Province	Hafar Al Batin	Hafar Al Batin	100,000	2029
04	Riyadh	Riyadh	Riyadh North	TBD	TBD
05	Najran	Najran	Najran South	50,000	2029
06	Asser	Khamis Mushait	Khamis Mushait ²	50,000	2030
Total Capacity				325,000	

Sources: MEWA, NWC

1 CODs are expected and can be modified.

2 Under further studies, as it will be incorporated in the next 7-year release.

Figure 29: Future ISTPs



Source: SHARAKAT

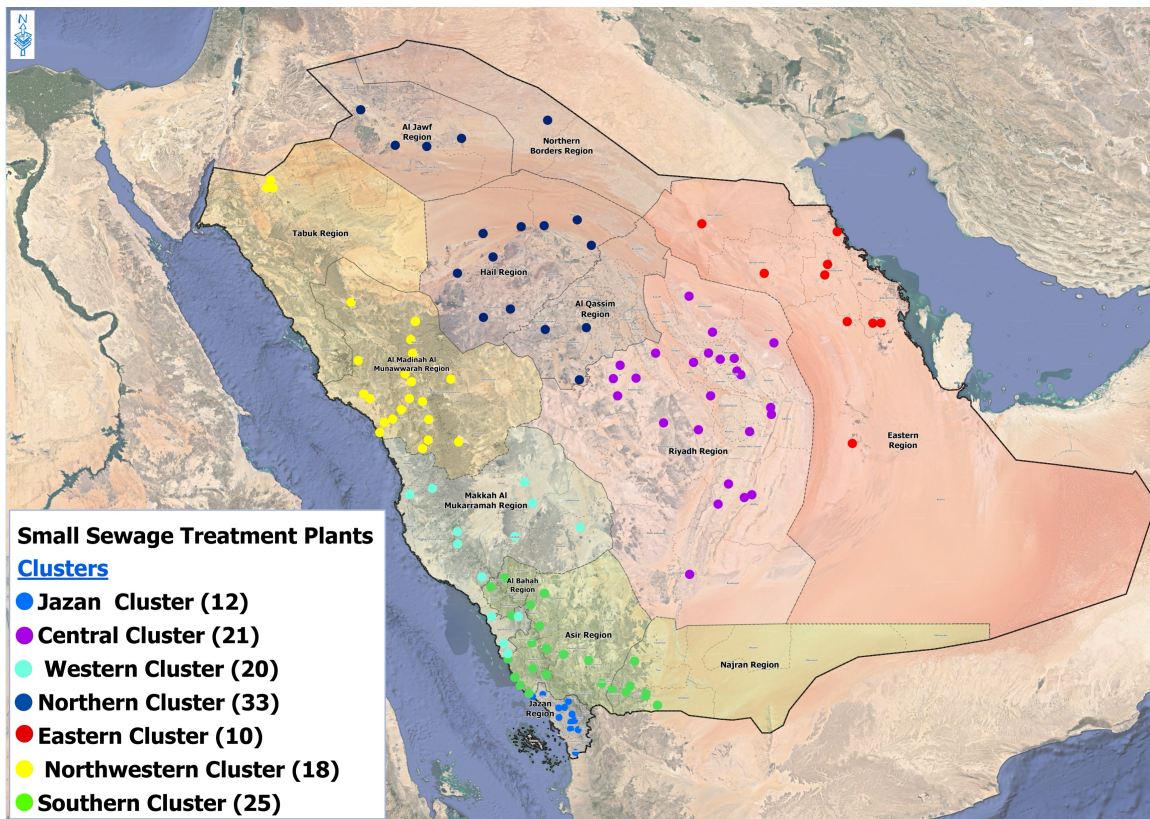
In addition, 139 SSTPs (less than 25,000 m³/d) with a total capacity of 521,450 m³/d are planned to be constructed within the next ten years as shown in Figure 31, the capacity of each cluster listed in Table 31.

Table 31: Total Capacities of Future SSTPs (less than 25.000 m³/d)

Clusters for procurement	Jazan Cluster	Western Cluster	Eastern Cluster	Northern Cluster	North-western Cluster	Central Cluster	Southern Cluster
Total Commencing Capacity (m ³ /d)	74,700	80,500	23,250	143,000	49,000	91,000	60,000

Source: MEWA, NWC

Figure 30: Future SSTPs



Source:
SHARAKAT

2. Regional Outlook for Medium to Large ISTPs

i. Makkah Region

Currently, Ten ISTPs are serving the region of Makkah, including Makkah, Jeddah, Rabigh Al Qunfudhah, Al Leith, Thuwal and other cities, with total capacity of 2.02M m³/d, four ISTPs among them, with total initial capacities of 750,000 m³/d will be added by SHARAKAT, as shown in Figure 32.

Makkah city, the largest city in the region, can be divided into two areas at the center. The north part drains to Hadda ISTP, and the south goes to Arana ISTP. Each catchment area is provided with a conventional collection system where wastewater is collected through gravity networks and conveyed by trunk mains to the existing ISTPs at Hadda and Arana for treatment. Therefore, the whole region of Makkah is considered for the wastewater treatment capacity, as shown in Table 32.

Figure 31: Makkah Region – SHARAKAT ISTPs



Source: SHARAKAT

Table 32: Makkah Region Existing and Future ISTPs Capacity Plan ('000 m³/d)

	2025	2026	2027	2028	2029	2030	2031
Wastewater Collected for Treatment	2,054	2,735	2,933	3,131	3,154	3,341	3,580
Available Capacities	1,470	1,470	1,470	1,470	1,470	1,470	1,470
Additional Capacities (by SHARAKAT)	400	400	400	750	831	831	831
(Shortage)/Surplus	(184)	(865)	(1063)	(911)	(854)	(1041)	(1280)

Source: MEWA

The wastewater collected for treatment is expected to grow from 2.05M m³/d in 2025 to 3.58M m³/d in 2031. SHARAKAT plans to add two ISTPs in Hadda and Arana, with capacities of 100,000 m³/d and 250,000 m³/d respectively, in 2028.

These will be developed by the private sector. SHARAKAT will enhance the current capacity with the Jeddah Airport ISTP by 300,000 m³/d, with a future expansion of 200,000 m³/d, and North Taif by 100,000 m³/d, with a future expansion of 170,000 m³/d, in addition to western cluster SSTPs which will add 80,500 m³/d in 2029.

However, a shortage of 1.28M m³/d is expected by 2031, against a target coverage of 95% for the whole region.

ii. Madinah Region

Madinah Region is in the northwest of the Kingdom as illustrated in Figure 33. The whole region of Madinah is considered for the wastewater treatment through 8 STPs, as shown in Table 33 below.

Figure 32: Madinah Region - SHARAKAT ISTP



Source: SHARAKAT

Table 33: Madinah Region Existing and Future STPs Capacity Plan ('000 m³/d)

	2025	2026	2027	2028	2029	2030	2031
Wastewater Collected for Treatment	683	765	832	1,106	1,188	1,270	1,359
Available Capacities	534	534	534	534	534	534	534
Additional Capacities (by SHARAKAT)	200	200	200	200	200	246	246
(Shortage)/Surplus	51	(31)	(98)	(372)	(454)	(491)	(580)

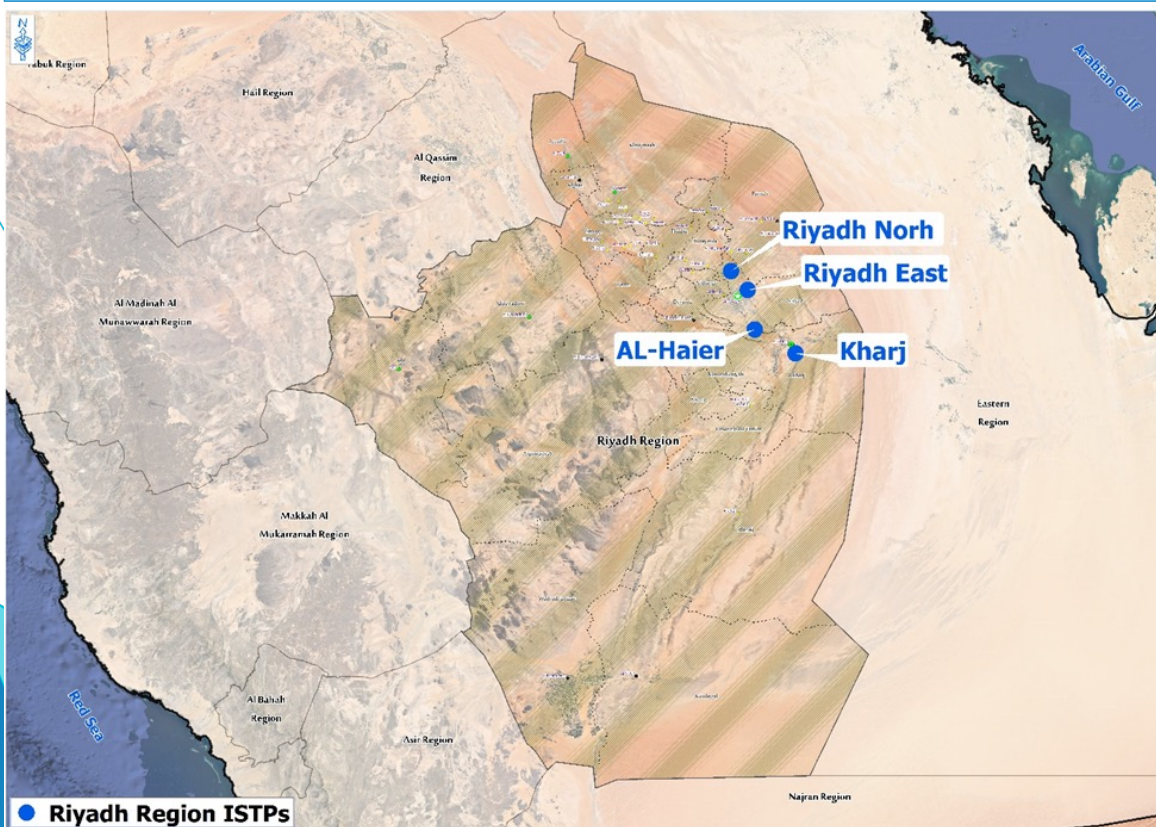
Source: MEWA

The wastewater collected for treatment is expected to reach 1.36M m³/d in 2031, with 95% network coverage, as driven by the increase in population growth. Madinah region is currently served by 7 plants with a design capacity of 520,000 m³/d. Madinah 3 ISTP (shows at above figure) is online with a capacity of 200,000 m³/d (phase1) since the end of 2024, in addition to 45,500 m³/d in 2030 from SSTPs. A shortage of 0.58M m³/d is expected by 2031.

iii. Riyadh Region

The Riyadh region is currently served by more than 12 STPs covering the 22 governorates, Four ISTPs will be added by SHARAKAT in Riyadh metropolitan city: Riyadh East, Riyadh North, Al Haier and Kharj as illustrated in Figure 34 below. Therefore, the whole region of Riyadh is considered for the wastewater treatment capacity, as shown in Table 34.

Figure 33: Riyadh Region – SHARAKAT ISTPs



Source: SHARAKAT

Table 34: Riyadh Region Existing and Future STPs Capacity Plan ('000 m³/d)

	2025	2026	2027	2028	2029	2030	2031
Wastewater Collected for Treatment	2,280	2,371	3,442	3,569	4,079	4,817	4,999
Available Capacities	1,897	1,897	1,897	1,897	1,897	2,278	2,278
Additional Capacities (by SHARAKAT)	0	200	200	200	450	661	661
(Shortage)/Surplus	(383)	(275)	(1345)	(1472)	(1732)	(1878)	(2060)

Source: MEWA

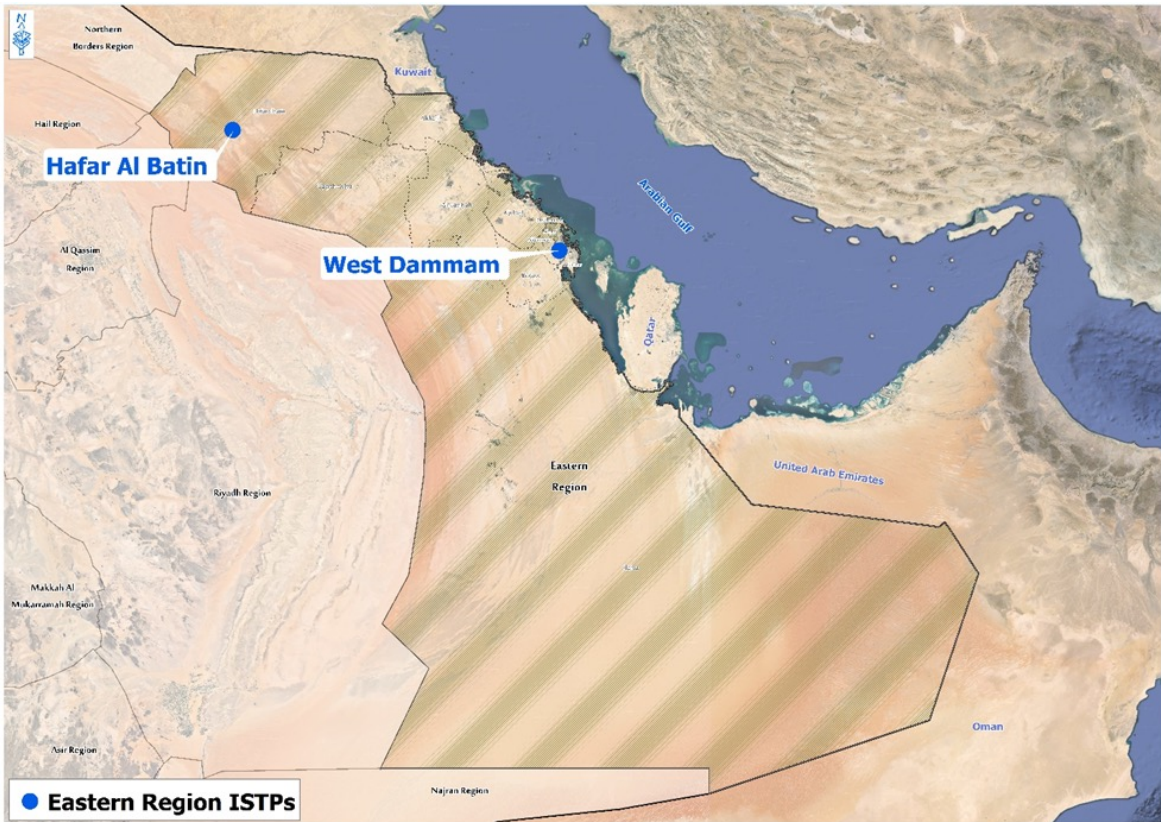
The wastewater collected for treatment is expected to reach 4.99M m³/d by 2031, driven by the rapidly increasing population in Riyadh city, as assumed by MEWA and RCRC. The additional treatment plants by SHARAKAT in; Al Haier with a capacity of 200,000 m³/d is expected to be online in 2026, East Riyadh and Al Kharj with a capacity of 200,000 m³/d and 50,000 m³/d, respectively, both to join in 2029 and lastly, North Riyadh with capacity of 120,000 m³/d to be added. SSTPs for the central cluster are expected to be in operation in 2030 with a total capacity of 91,000 m³/d.

However, due to the expected rapid development of Riyadh metropolitan areas accompanying the high population growth, the shortage is expected to reach 2.06M m³/d by 2031 with a 95% network coverage on district level.

iv. Eastern Region

The Eastern region currently has 16 STPs with total capacity of 1.68M m³/d, with a future expansion will enhance the total capacity up to 1.81M m³/d till 2031. Dammam city is the largest city in the region with one catchment area. Therefore, the whole eastern region is considered for the wastewater treatment capacity, as shown in Table 35. Figure 35 shows the eastern region and the two ISTPs which are managed by SHARAKAT.

Figure 34: Eastern Region – SHARAKAT ISTPs



Source: SHARAKAT

Table 35: Eastern Region Existing and Future STPs Capacity Plan ('000 m³/d)

	2025	2026	2027	2028	2029	2030	2031
Wastewater Collected for Treatment	1,242	1,285	1,491	1,540	1,589	1,606	1,716
Available Capacities	1,476	1,476	1,476	1,476	1,476	1,538	1,538
Additional Capacities (by SHARAKAT)	200	200	200	200	250	273	273
(Shortage)/Surplus	434	391	185	136	137	205	95

Source: MEWA

The wastewater collected for treatment is expected to reach 1.72M m³/d in 2031, driven by the increase in population and network coverage of 95%. Hafar Al Batin ISTP is planned to come online with a capacity of 50,000 m³/d in 2029, and SSTPs for the Eastern cluster is expected to be online in 2030 with total capacity of 23,250m³/d, a surplus of about 95,000 m³/d is expected by 2031.

v. Jazan Region

Jazan is in the southern part of the Kingdom of Saudi Arabia. The whole region of Jazan is taken into account for the wastewater treatment capacity from more than 15 STPs and SSTPs, as identified in Table 36. Abu Arish ISTP which is managed by SHARAKAT can be seen in Figure 36 below.

Figure 35: Jazan Region – SHARAKAT ISTP



Source: SHARAKAT

Table 36: Jazan Region Existing and Future STPs Capacity Plan ('000 m³/d)

	2025	2026	2027	2028	2029	2030	2031
Wastewater Collected for Treatment	107	134	311	405	486	568	578
Available Capacities	194	194	194	194	194	194	194
Additional Capacities (by SHARAKAT)	0	0	0	75	125	125	125
(Shortage)/Surplus	88	60	(117)	(136)	(167)	(249)	(259)

Source: MEWA

The wastewater collected for treatment is expected to reach 578,000 m³/d by 2031, with 95% network coverage. This increase is driven by population growth and network projects in the region. The Abu Arish ISTP is planned to come online in 2029 with a capacity of 50,000 m³/d, along with the Jazan small sewage plants, which will have a total capacity of 74,700 m³/d. However, a shortage of 259,000 m³/d is expected by 2031.

vi. Qassim Region

Qassim Al-Qassim is located in the northern cluster of Saudi Arabia, with Buraydah as the capital of the region. Currently, Al-Qassim is served by eight existing STPs with a total capacity of 287,250 m³/d. Buraydah City is composed of two catchment areas: Buraydah and West Buraydah. Therefore, the entire region of Al-Qassim is considered for wastewater treatment capacity, as shown in Table 37. Figure 37 shows Qassim region and Buraydah ISTP which is managed by SHARAKAT.

Figure 36: Qassim Region - SHARAKAT ISTP



Source:

Table 37: Qassim Region Existing and Future STPs Capacity Plan ('000 m³/d)

	2025	2026	2027	2028	2029	2030	2031
Wastewater Collected for Treatment	368	391	415	439	463	487	501
Available Capacities	290	290	290	290	290	290	290
Additional Capacities (by SHARAKAT)	150	150	150	150	150	159	159
(Shortage)/Surplus	72	48	24	1	(23)	(38)	(52)

Source: MEWA

The wastewater collected for treatment is expected to reach 501,000 m³/d by 2031, driven by population growth and increased network coverage in the region. In terms of supply, Buraydah 2 ISTP is online with a capacity of 150,000 m³/d since the 2nd quarter of 2025, in addition to a 9,000 m³/d from the SSTPs in 2030. However, a shortage of 52,000 m³/d is expected by 2031.

vii. Tabuk Region

Tabuk, located in the northwest of the Kingdom, is currently served by eight STPs with a total capacity of 260,000 m³/d. Tabuk City, the largest city in the region, is formed of one catchment area. Therefore, the entire region of Tabuk is considered for wastewater treatment capacity, as shown in Table 38. Figure 38 shows Tabuk region and SHARAKAT's managed ISTP near Tabuk city.

Figure 37: Tabuk Region - SHARAKAT ISTP



Source: SHARAKAT

Table 38: Tabuk Region Existing and Future STPs Capacity Plan ('000 m³/d)

	2025	2026	2027	2028	2029	2030	2031
Wastewater Collected for Treatment	229	244	293	310	327	343	367
Available Capacities	258	258	258	258	258	258	258
Additional Capacities (by SHARAKAT)	90	90	90	90	90	95	95
(Shortage)/Surplus	119	104	55	38	21	9	(14)

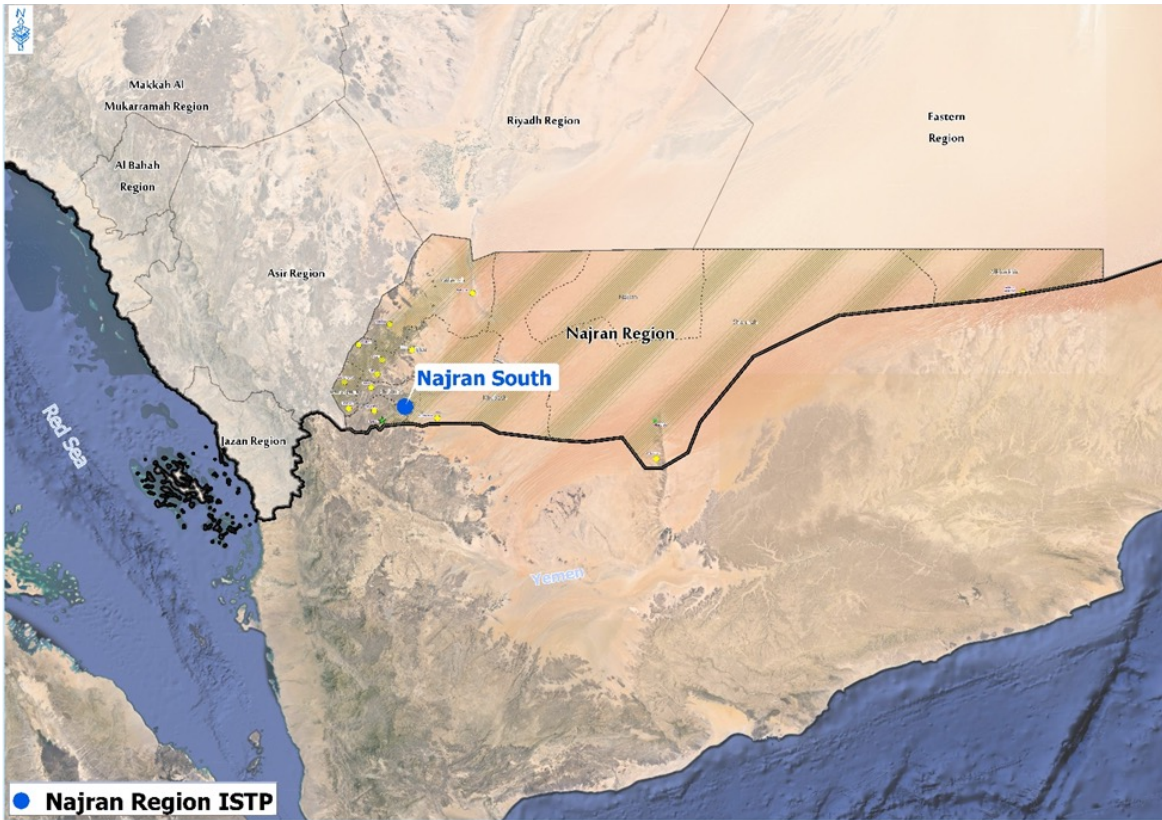
Source: MEWA

The increase in population and network coverage in Tabuk will lead to a rise in wastewater collected for treatment, reaching approximately 367,000 m³/d by 2031. To meet the rapid growth of the region, SHARAKAT has introduced Tabuk 2 since the end of 2024 with a capacity of 90,000 m³/d, and an additional 4,500 m³/d from SSTPs in the North-western cluster by 2030.

viii. Najran Region

Najran, located in the southern part of Saudi Arabia, is currently served by three STPs with a total capacity of about 80,000 m³/d. Najran City is the capital of the region. Therefore, the entire region of Najran is considered for wastewater treatment capacity, as illustrated in Table 39. Figure 39 shows SHARAKAT's managed ISTP located western of Najran region.

Figure 38: Najran Region - SHARAKAT ISTP



Source: SHARAKAT

Table 39: Najran Region Existing and Future STPs Capacity Plan ('000 m³/d)

	2025	2026	2027	2028	2029	2030	2031
Wastewater Collected for Treatment	87	108	128	148	168	182	206
Available Capacities	80	80	80	80	80	80	80
Additional Capacities (by SHARAKAT)	0	0	0	0	50	50	50
(Shortage)/Surplus	(7)	(28)	(48)	(68)	(38)	(52)	(76)

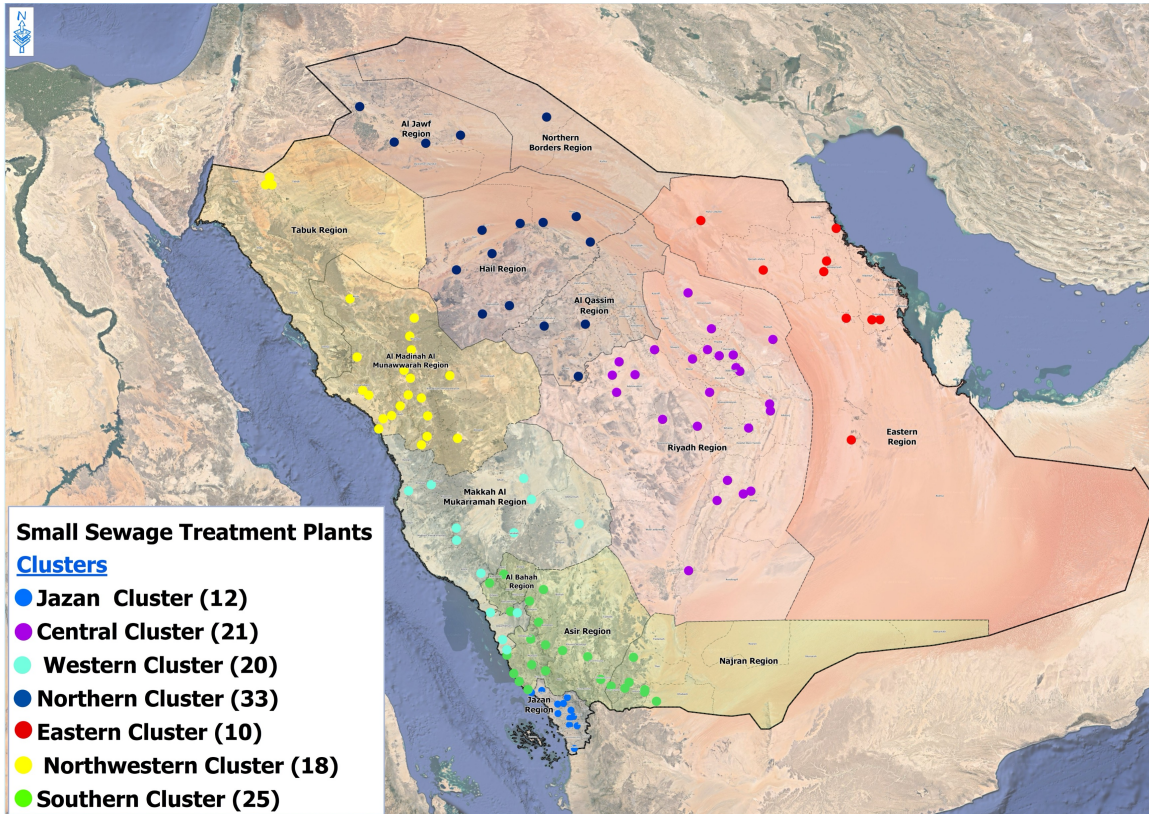
Source: MEWA

The wastewater collected for treatment is expected to reach 206,000 m³/d by 2031, driven by population growth and increased network coverage. The South Najran ISTP is planned to come online in 2029 with a capacity of 50,000 m³/d. However, a shortage of 76,000 m³/d is expected by 2031.

3. Regional Outlook for Small STPs

SHARAKAT plans to start a kingdom-wide program to increase treatment coverage through partnerships with the private sector. This program has adopted a wider approach from the pre-feasibility study, which proposed 139 Small Scale Sewage Treatment Plants distributed across seven clusters in 13 different regions, as illustrated in Figure 40. Additionally, it includes a sewage collection system. This program aims to procure 521,450 m³/d (658,250 m³/d after expansions) of treated wastewater generated from the proposed SSTPs throughout the Kingdom. Table 40 provides a summary of the Small Sewage Treatment Plants program.

Figure 39: Small Sewage Treatment Plants



Source: SHARAKAT

Same criteria to identify each STP capacity in all regions were followed, including:

- Sewage flow between 1,000 till 25,000 m³/d at year 2030,
- Consideration of each STP topography and population density,
- Prioritizing the environmentally affected area,
- Availability of networks and coverage percentage, and
- Possibility of combining adjacent centers.

Table 40: Summary of the Small Sewage Treatment Plants (SSTPs Clusters)

Clusters for procurement	Jazan Cluster	Western Cluster	Eastern Cluster	Northern Cluster	North-western Cluster	Central Cluster	Southern Cluster
Regions Covered	Jazan	Makkah	Eastern Province	Qassim, Hail, Al Jawf & Northern Borders	Madinah & Tabuk	Riyadh	Al Baha, Aseer & Najran
Cluster Capacity ((m ³ /d)	74,700	80,500	23,250	143,000	49,000	91,000	60,000
Cluster Collection Networks Lengths (KM)	166 (Main Line)	1,734	457	3,609	1,177	2,333	4,125
Number of Plants	12	20	10	33	18	21	25
COD	2028	2029	2029	2029	2030	2030	2030

Sources: MEWA & NWC



VII. Strategic Reservoirs Capacity Plan





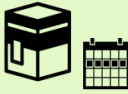
1. National Water Context Policies

Strategic water storage underlines one of KSA's commitments to fulfill some of the UN's Sustainable Development Goals. It is also in line with KSA's water policies, particularly the National Water Strategy, which recognizes strategic storage as a means for strengthening sector resilience.

Strategic reservoirs will also be used for two main purposes as detailed below and described further in Figure 41:

- Emergency water demand for all the regions of the Kingdom
- Peak demand in Makkah and Madinah during the Hajj season

Figure 40: Strategic Reservoirs Uses

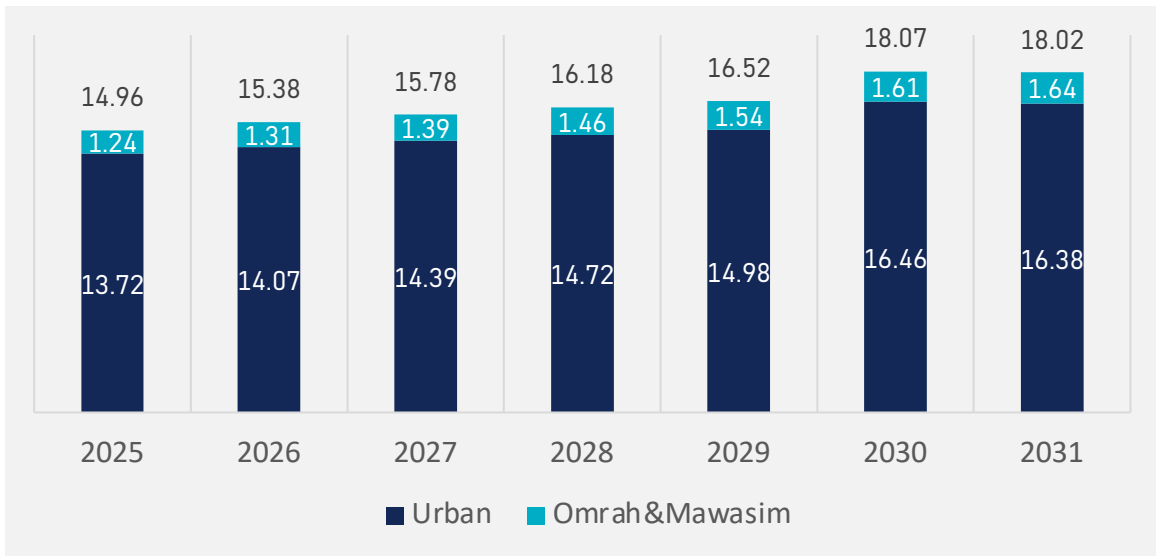
Strategic reservoirs to cater for Emergency Demand				Reservoirs to cater for Hajj peak demand
Municipal				Hajj
General residential, commercial and small industrial 	Development projects 	Mawasim 	Omrah 	
Related Cities <ul style="list-style-type: none"> • All KSA cities 	<ul style="list-style-type: none"> • Riyadh • Madinah 	<ul style="list-style-type: none"> • Makkah • Jeddah • Taif 	<ul style="list-style-type: none"> • Jeddah • Taif 	<ul style="list-style-type: none"> • Makkah • Madinah

Source: MEWA

Based on the above goals and policies, KSA sets targets for emergency water strategic reservoirs via strategies and programs such as Vision 2030, National Transformation Program (NTP) and National Water Strategy (NWS). These targets translate into a number of storage days required to meet emergency demand, which will grow from 2.7 day in 2024 to 3.7 days in 2030, according to NWS2030.

Strategic storage demand is mainly driven by factors such as population growth, average GDP growth, water losses which will be gradually reduced by 2030, and price elasticity. The urban water demand is about 14.96M m³/d in 2025 including Umrah & Mawasim demands and is expected to reach 18.02M m³/d as illustrated in Figure 42.

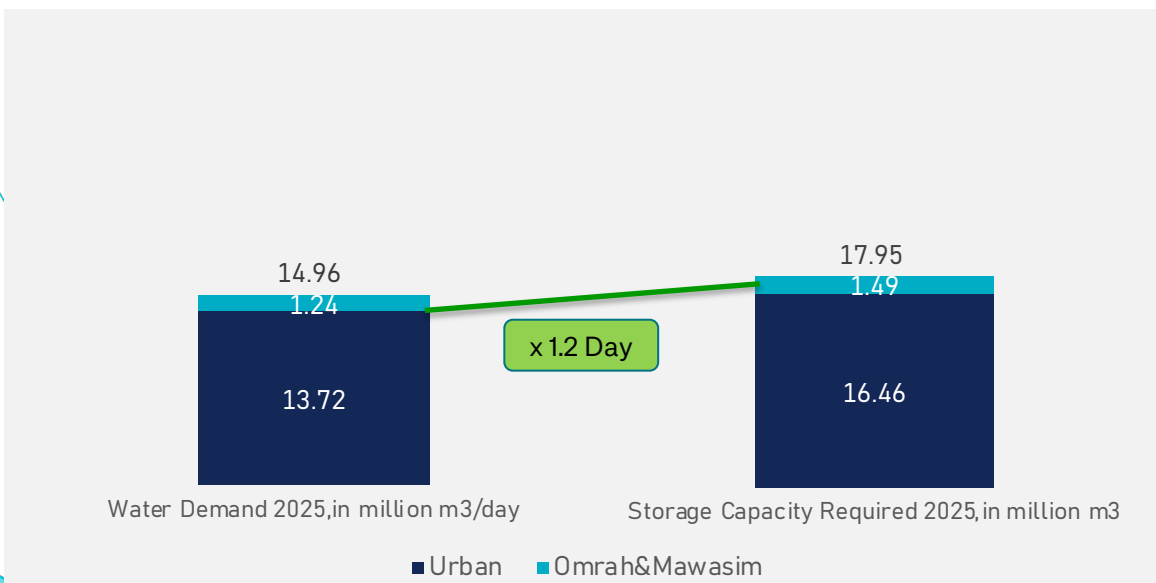
Figure 41: Urban Water Demand (M m³/d)



Source: MEWA

As an example, the current demand of the urban emergency demand, using equivalent of 1.2 day, is measured 14.96M m³/d and accordingly the strategic capacity required in 2025 is about 17.95M m³ as shown by Figure 43, the current available reservoir capacity is more than the recent emergency demand by 35 %.

Figure 42: Current Demand and Strategic Storage Capacity In 2025 For Urban Emergency Demand

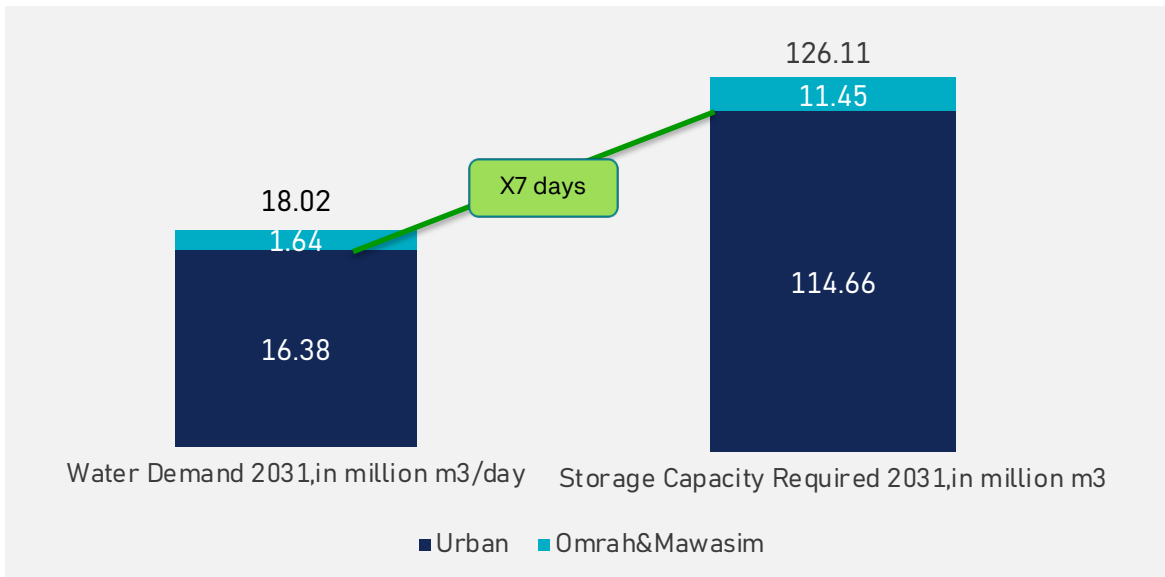


Source: MEWA, NWC



As shown in Figure 44, an equivalent of 7 days of water demand has been used to estimate the required capacity. A strategic storage capacity of about 126.11M m³ is targeted by 2031 and beyond, to satisfy the urban water demand of 16.38M m³/d and 1.64M m³/d for Umrah & Mawasim at the Kingdom level.

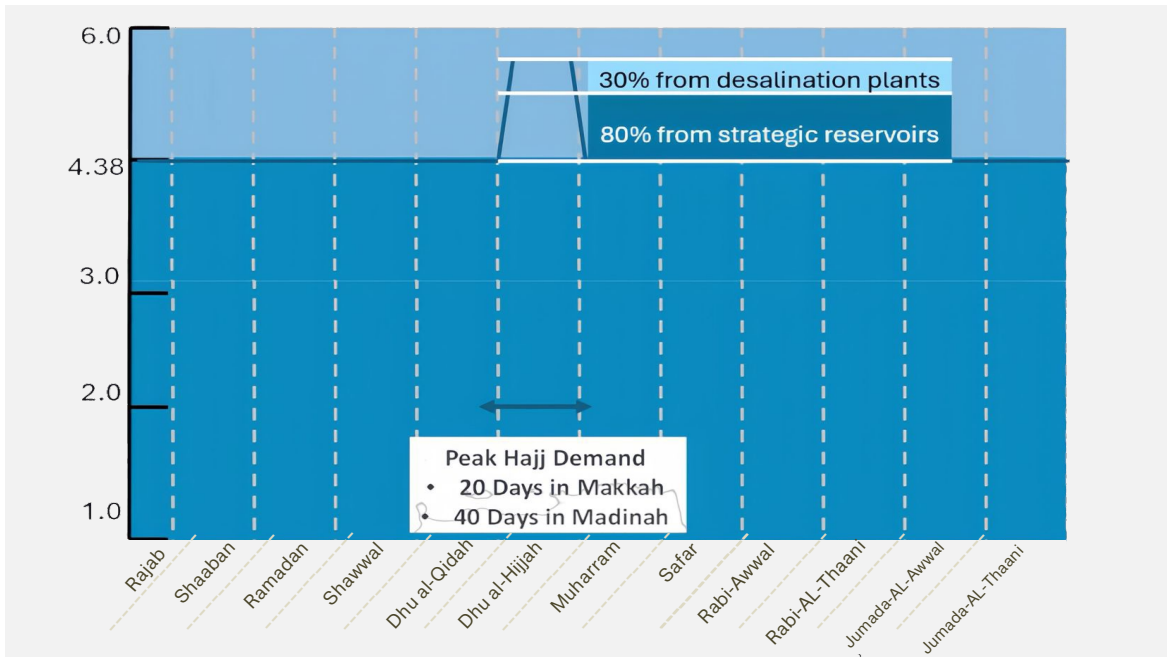
Figure 43: Strategic Storage Capacity Required By 2031 For Urban Emergency Demand



Source: NWC

In addition to their emergency role, strategic reservoirs will be used to cover 80% of Hajj peak demand in Madinah & Makkah regions, as illustrated in Figure 45 below. The peak demand for Hajj season occurs over a span of approximately 20 days in Makkah and 40 days in Madinah at the beginning of Dhu al-Hijjah holy month, resulting in a short-term peak demand of water. MEWA adopted a policy for serving 80% of Hajj demand through storage tanks and 30% of Hajj demand through desalination plants (5% is kept as a buffer) to avoid having large idle capacities during off-peak periods.

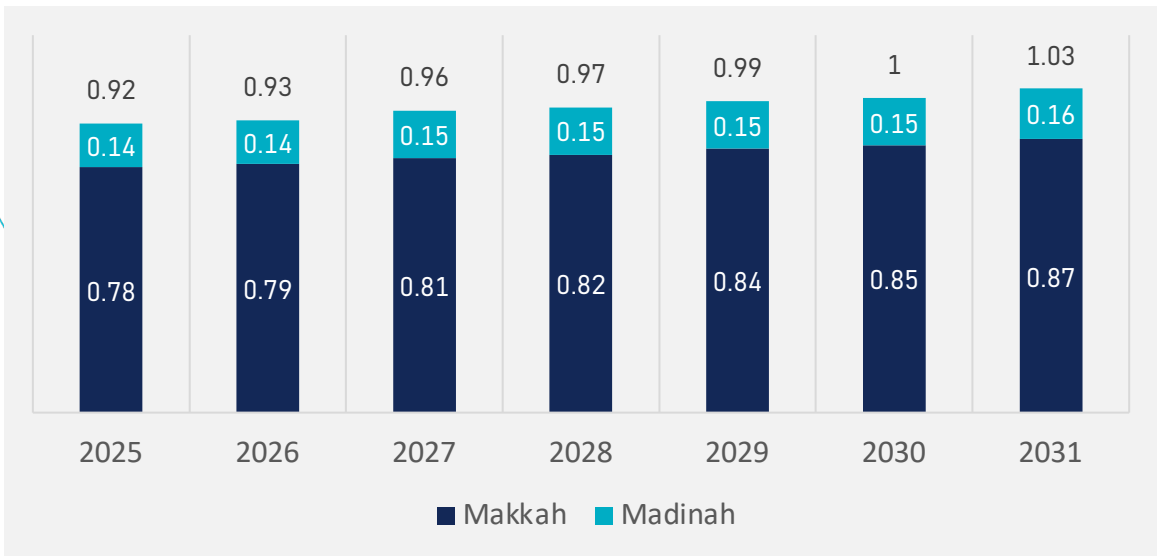
Figure 44: Hajj Water Demand Peak (At 2031) - (M m³/d)



Source: MEWA

As shown in Figure 46, the Hajj demand (covering Makkah and Madinah) will grow from 0.92M m³/d in 2025 to approximately 1.03M m³/d in 2031.

Figure 45: Hajj Water Demand (M m³/d)

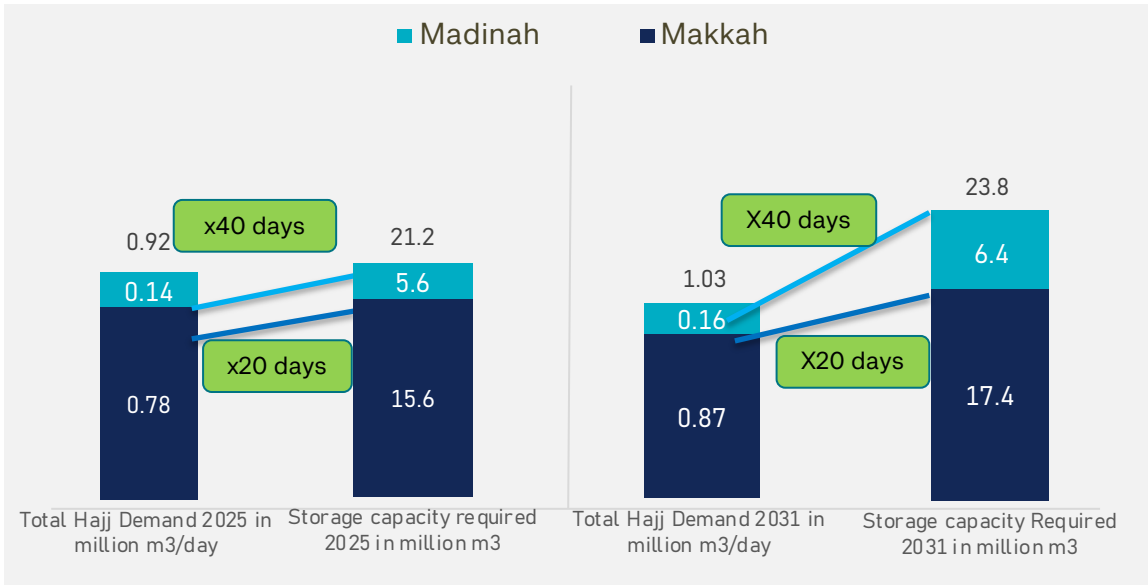


Source: MEWA



Based on Figure 47, the total water demand for Hajj at Makkah for 20 days, and Madinah for 40 days is expected to be approximately 21.2M m³ in 2025 and about 24M m³ in 2031. 80% of this demand will be supplied exclusively from strategic

Figure 46: Storage Capacity Required for Hajj (2025 and 2031)

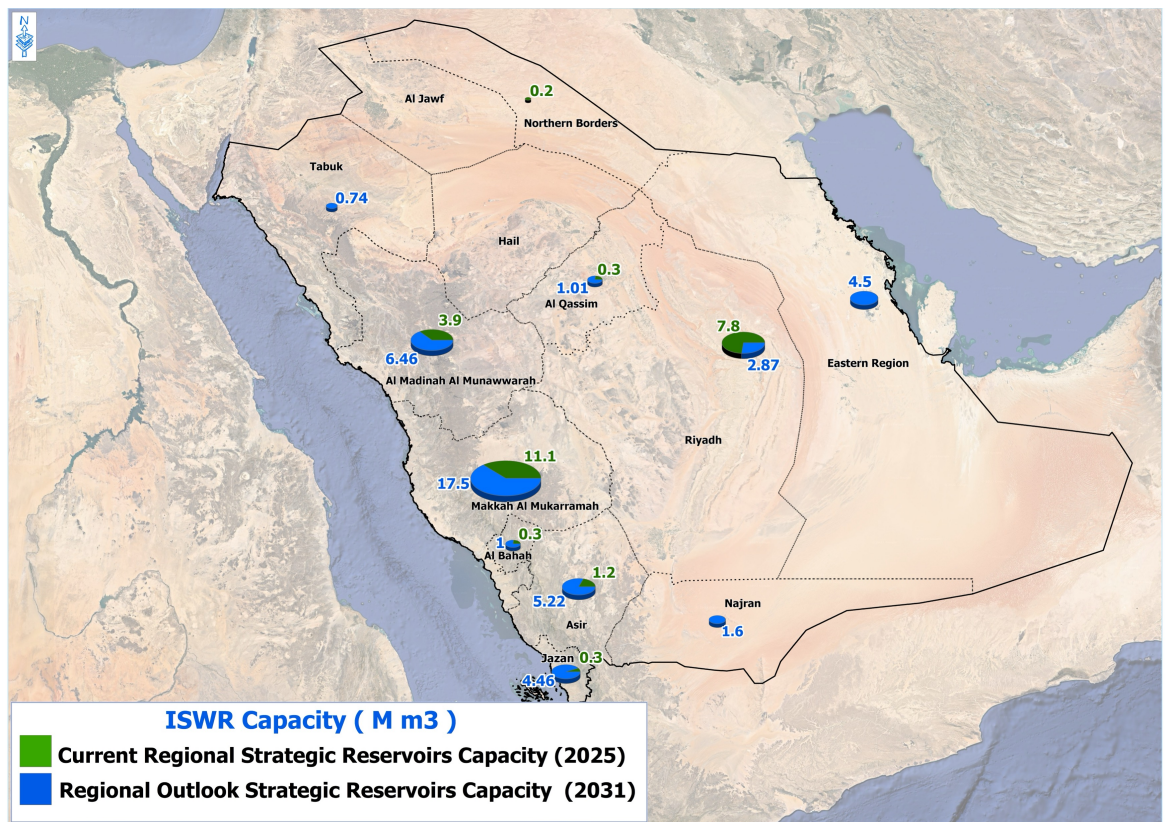


Source: MEWA

As of 2025, around 25.1M m³ of strategic storage is available with an emergency capacity cover equal to (1.2 day) of demand. Currently, several projects with a potential capacity of about 46M m³ are under development, raising the total capacity to 71M m³ in 2031, equivalent to 5.6 days. Figure 48, shows the storage capacities for 2025 and 2031, respectively, for each region. NWC is the primary operator for operational reservoirs, while WTTCO is responsible for strategic reservoirs.



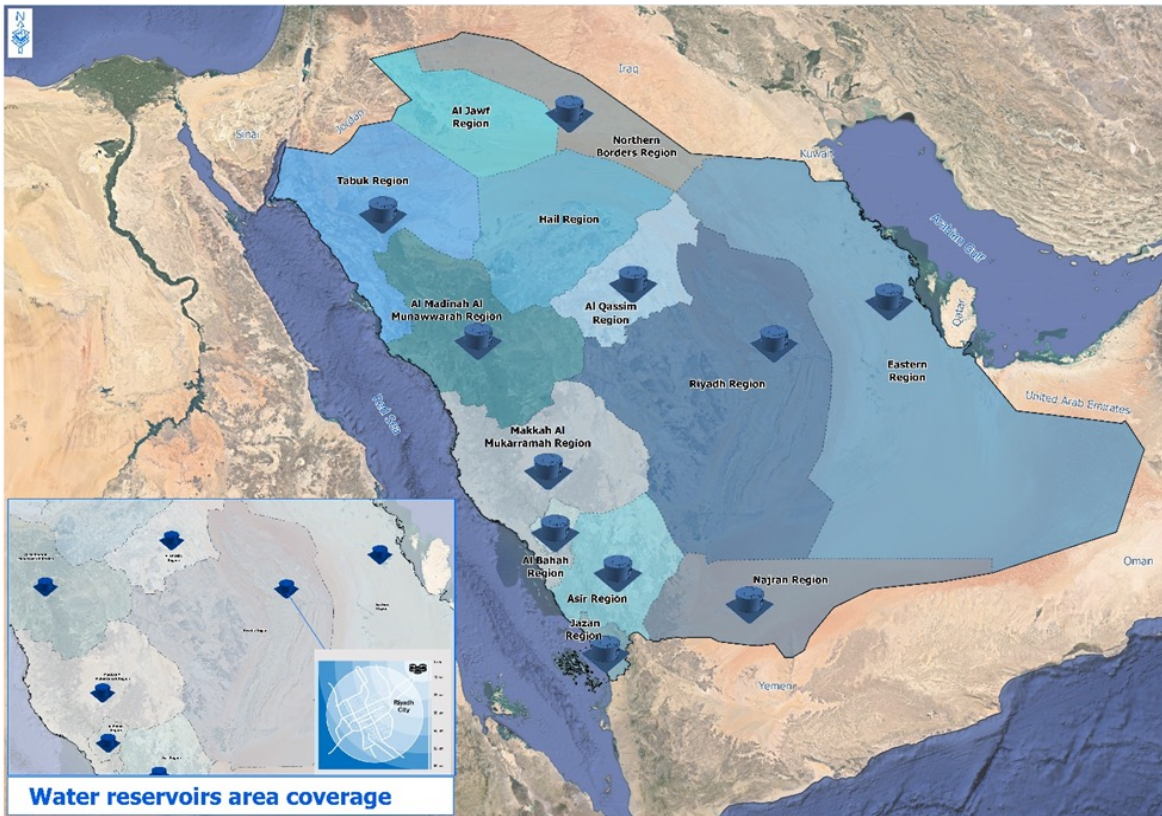
Figure 47: Existing, Under Construction and Under Planning Strategic Reservoirs In KSA



Source:

SHARAKAT Strategic reservoirs need to be located in close vicinity to the cities in order to ensure proximity to users and in an effort to reduce transmission risks and costs. Strategic reservoirs are implemented to cover a service area within a radius of 60 kilometers of the city, while taking into account the direction of the transmission lines, as illustrated in Figure 49 below. This policy was set by MEWA in order to not only reduce transmission risks but also to allow for greater maneuverability in emergency cases, facilitating for instance, the transport of water via tankers from the reservoirs to the nearby city.

Figure 48: Water Reservoirs Area Coverage



Source: SHARAKAT

2. Regional Outlook

The focus throughout this section is on regard to meeting the strategic storage requirements for the next 7 years in the cities with the largest gaps. These gaps were identified and summarized in Tables 41 below. Currently, the total reservoir capacity in the Kingdom is 25.1M m³ in 2025 with Makkah having almost 44% followed by Riyadh 31%.

Table 41: Current Regional Strategic Reservoirs Capacity (2025)

Region	Current Storage Capacity in 2025 (M m ³)
Makkah	11.1
Riyadh	7.8
Madinah	3.9
Aseer	1.2
Qassim	0.3
Baha	0.3
Jazan	0.3
Northern Border	0.2
Total Capacity (M m³)	25.1

Source: MEWA

As per the reservoir capacity augmentation plan, additional capacity of about 45.42M m³ will be added during the next 6 years and the total capacity will reach 70.52M m³ by 2031. Table 42 shows future capacities that will be added by relevant stakeholders.

Table 42: Regional Outlook Strategic Reservoirs Capacity Plan (2031)

Region	Storage Capacity in 2031 (M m ³)
Makkah	17.50
Riyadh	2.87
Madinah	6.44
Aseer	5.22
Eastern	4.50
Jazan	4.46
Najran	1.60
Qassim	1.01
Baha	1.08
Tabuk	0.74
Total Capacity (M m³)	45.42

Source: MEWA



i. Makkah Region

The water needed to meet municipal demand in Makkah city is expected to reach about 3.67M m³/d in 2031 and Hajj demand in is expected to reach about 0.87M m³/d as shown in Table 43. Given the 7-day target, a strategic storage capacity required of about 31.8M m³ is required in 2031 for municipal & Hajj demand.

Table 43: Makkah Population Forecast, Municipal Water Requirements and Hajj Demand

	2025	2026	2027	2028	2029	2030	2031
Population Forecast (M)	9.67	9.79	9.92	10.04	10.17	10.3	10.43
Municipal Water Requirements (M m ³ /d) (Urban)	3.45	3.53	3.56	3.58	3.62	3.66	3.67
Hajj Demand (M m ³ /d)	0.78	0.79	0.81	0.82	0.84	0.85	0.87

Sources: MEWA, NWC

To augment Makkah's reservoir capacities, SHARAKAT is bringing additional capacity of 2.5M m³ for Jurannah ISWR project which is expected to be in operation in 2027.

ii. Madinah Region

Madinah's water needed for municipal demand increases throughout the years and reached 1.37M m³/d in 2031. Furthermore, Hajj demand exists in Madinah and reached about 0.16M m³/d in 2031, as shown in Table 44. Given the 7-day target, a strategic storage capacity required of about 10.7M m³/d is required in 2031 for municipal & Hajj demand.

Table 44: Madinah Population Forecast, Municipal Water Requirements and Hajj Demand

	2025	2026	2027	2028	2029	2030	2031
Population Forecast (M)	2.43	2.46	2.49	2.52	2.56	2.59	2.62
Municipal Water Requirements (M m ³ /d) (Urban)	1.02	1.04	1.06	1.08	1.13	1.37	1.37
Hajj Demand (M m ³ /d)	0.14	0.14	0.15	0.15	0.15	0.15	0.16

Sources: MEWA, NWC

Madinah's reservoir capacity will be increased by another 6.44M m³/d and expected to be available by 2031.

iii. Riyadh Region

As shown in Table 45, Riyadh has an urban or municipal demand for water of about 3.45M m³/d in 2025 and it's expected to reach 5.26M m³ in 2031 Given the 7-day target, a strategic storage capacity of about 36.82M m³ is required in 2031 for municipal demand.

Table 45: Riyadh Population Forecast and Municipal Water Requirements.

	2025	2026	2027	2028	2029	2030	2031
Population Forecast (M)	9.42	9.54	9.66	9.78	9.91	10.04	10.18
Municipal Water Requirements (M m ³ /d) (Urban)	3.45	3.68	3.95	4.24	4.39	5.32	5.26

Sources: MEWA, NWC

iv. Eastern Region

Eastern Province cities consist of nine adjacent cities, the largest in terms of population size being: Al Ahsa, Khobar, Dhahran, Dammam, Saihat, Qatif, Safwa, Ras Tanura, Nabiyah and Jubail. Total water demand for the Eastern Province will be reached about 2.38M m³/d in 2031 as shown in Table 46 below. Given the 7-day target, a strategic storage capacity required of about 16.66M m³ is required in 2031 for municipal demand. Due to the lack of current storage capacity in the Eastern Province cities, the gap should be filled by construction of new strategic reservoirs.

Table 46: Eastern Province Cities Population Forecast and Municipal Water Requirements

	2025	2026	2027	2028	2029	2030	2031
Population Forecast (M)	5.66	5.73	5.81	5.88	5.96	6.03	6.1
Municipal Water Requirements (M m ³ /d) (Urban)	2.27	2.26	2.27	2.25	2.27	2.4	2.38

Sources: MEWA, NWC

To resolve Eastern Province's water supply issue, SHARAKAT is already in the process of tendering Al Ahsa ISWR and Dammam ISWR and it's expected to be online by 2028 with total capacity of 4.5M m³, which will be available for the private sector tendering.

v. Qassim Region

This section covers four cities, referred to as Qassim cities: Buraydah, Unaizah, Badayea and Bukayriyah. These cities fall within less than 60 km apart and have a large population size. The water needed to meet municipal demand in these cities is about to 0.59M m³/d in 2031 as shown in Table 47. Given the 7-day target, a strategic storage capacity of about 4.13M m³ is required in 2031 for municipal demand.

Table 47: Qassim Cities Population Forecast and Municipal Water Requirements

	2025	2026	2027	2028	2029	2030	2031
Population Forecast (M)	1.66	1.68	1.7	1.73	1.75	1.77	1.79
Municipal Water Requirements (M m ³ /d) (Urban)	0.61	0.61	0.59	0.6	0.59	0.59	0.59

Sources: MEWA,
NWC

vi. Tabuk Region

The water needed for municipal demand in Tabuk increases throughout the year and reaches 0.63M m³/d in 2031 as shown in Table 48 below. Given the 7-day target, a strategic storage capacity of about 4.41M m³ is required in 2031 for municipal demand. With no available capacity in Tabuk, the gap stands at 4.41M m³ that should be filled through construction of new strategic reservoirs to meet the target.

Table 48: Tabuk Population Forecast and Municipal Water Requirements

	2025	2026	2027	2028	2029	2030	2031
Population Forecast (M)	1.07	1.09	1.1	1.12	1.13	1.15	1.165
Municipal Water Requirements (M m ³ /d) (Urban)	0.48	0.53	0.56	0.56	0.58	0.63	0.63

Sources: MEWA, NWC

Vii. Jazan Region

Four cities are covered in this section, Jazan, Abu Arish, Sabya and Damad, which are referred to as "Jazan cities". These cities fall within less than 60km apart and have a large population size. The water needed to meet municipal demand in these cities increases to 0.65M m³/d in 2031 as shown in Table 49. Given the 7-day target, a strategic storage capacity of about 4.55M m³ is required in 2031 for municipal demand. There is a storage capacity gap of 4.55M m³ that should be filled through the construction of new strategic reservoirs to meet the target.

Table 49: Jazan Cities Population Forecast and Municipal Water Requirements

	2025	2026	2027	2028	2029	2030	2031
Population Forecast (M)	1.86	1.88	1.91	1.93	1.96	1.96	1.98
Municipal Water Requirements (M m ³ /d) (Urban)	0.68	0.67	0.66	0.65	0.65	0.65	0.65

Sources: MEWA, NWC

VIII. Water Transmission Pipelines Capacity Plan

The regular supply situation is considered part of the national supply strategy and includes supplying the regions through local sources to the maximum extent possible, in addition to linking with the neighboring regions when needed.

The water supply in the Kingdom of Saudi Arabia is developed and partially connected and does not need improvement except with regard to future demand growth developments. Further linkage could improve the water supply in several regions in the event of the interruption of the main supply systems.

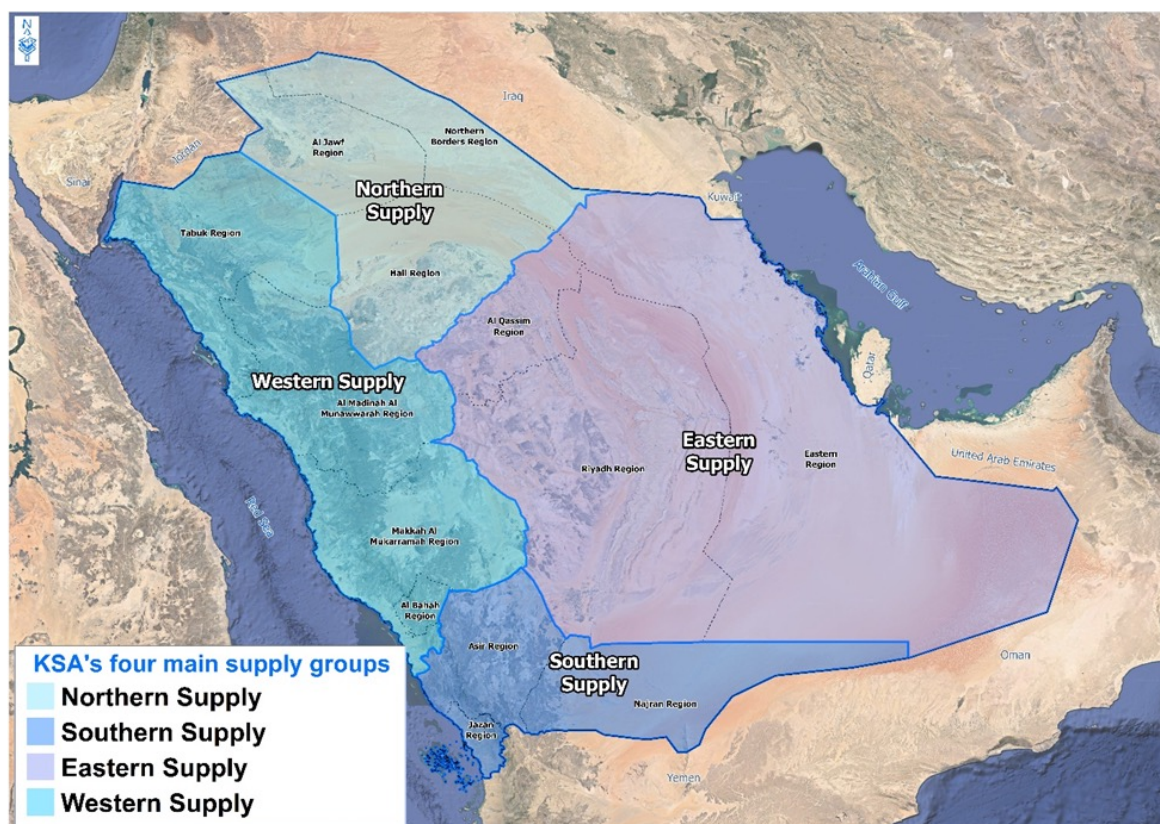
The Saudi Water Partnerships Company relies on the development of its projects on the seven-year resource plan that it issues, and the Ministry of Environment, Water and Agriculture adopts it, which is built on a number of policies, especially the National Water Strategy 2030 and the Ministry's plan. According to that, this statement is in line with the strategic direction of the water sector in KSA by translating the current policies into applicable executive plans, draw the private sector route for the SHARAKAT projects as the final goal of the NWS 2030, which is filling the gap between supply and demand.

As seen in Figure 50, Saudi Arabia's water supply systems can be divided into four main supply groups based on the interconnectivity in their water transmission systems along with the unique features of each group. For these reasons, each supply group is considered separately for the water gap analysis. The main four groups are as follows:

- **Northern Supply Group:** is composed of three regions: Hail, Northern Borders and Al Jawf.
- **Eastern Supply Group:** is composed of three regions: Riyadh, Eastern Province and Qassim.
- **Western Supply Group:** is composed of four regions: Tabuk, Makkah, Madinah and Baha.
- **Southern Supply Group:** is composed of three regions: Aseer, Jazan and Najran.



Figure 49: KSA's Four Main Supply Groups



Source: SHARAKAT

Seven IWTPs systems have been implemented by SHARAKAT; Rayis–Yanbu pipeline is online since 2024, while Rayis–Rabigh and Jubail – Buraydah IWTPs are currently under construction and should be in service in 2026 and 2029, respectively. In addition, four new IWTPs with total capacity of 2.64M m³/d and lengths of 2,066 KM under tendering, as illustrated in Table 50.

Table 50: Independent Water Transmission Pipelines (IWTPs)

IWTP	Capacity (m ³ /d)	Status	Length (Km)
Rayis - Yanbu	630,000	Operational	42
Rayis - Rabigh	500,000	Under Construction	151
Jubail - Buraydah ¹	650,000	Under Construction	587
Riyadh - Qassim ¹	685,000	Under Tendering	859
Qassim WTS	840,650	Under Tendering	348
Shuqaiq - Jazan	600,000	Under Tendering	531
Ras Mohaisen - Baha - Makkah	515,000	Under Tendering	328
Total Capacities	4,420,650	Total Lengths	2,846

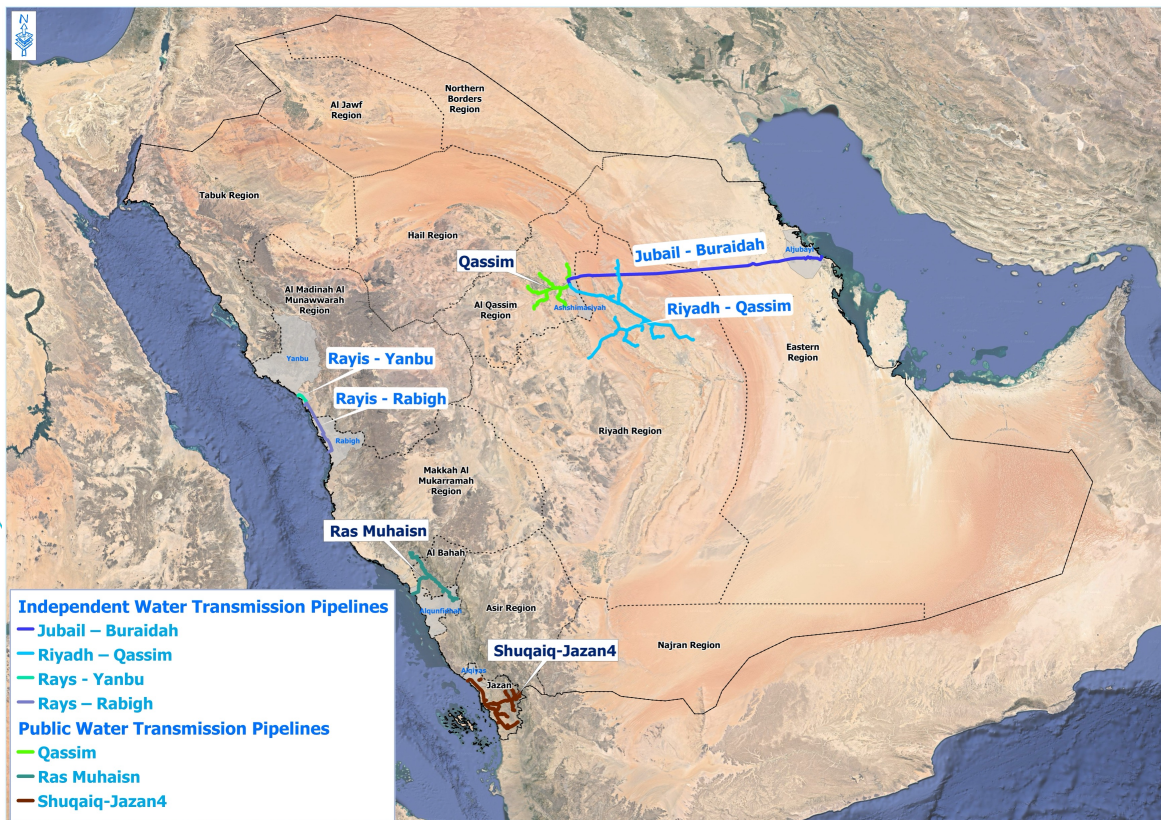
¹ Capacities and lengths might be changed due to further variations with relevant stakeholders.

Rayis-Yanbu and Rayis-Rabigh pipelines' systems both interlinked in Rayis and served the four western regions in general. Several WPs discharge water to both systems, among them there are Yanbu 4 (Rayis 1) and Rabigh 4 which are managed by SHARAKAT.

Both of Riyadh-Qassim and Jubail-Buraydah, served the Eastern, Riyadh & Qassim Regions, both interlinked in Al-Shimasiyah (North-West of both systems), as shown in Figure 51 below, and connect various IWPs and ISWRs in Jubail and Riyadh into the conveyance system, among them, SHARAKAT tendering three new IWPs in Jubail. While Qassim WTS IWTP should distribute desalinated water from Jubail-Buraydah WTS to governorates of Qassim Region.

Ras Mohaisen-Baha-Makkah IWTP is designed to transfer desalinated water from Ras Mohaisen IWP to governorates in regions of Makkah, Baha, Assir while Shuqaiq-Jazan IWTP would transfer water from Shuqaiq 4 IWP to governorates of Jazan region.

Figure 50: Independent Water Transmission Pipelines (IWTPs)



Source: SHARAKAT

IX. Dams

1. Dams in Saudi Arabia

Dams in the Kingdom of Saudi Arabia are classified based on their usage as recharge, flood protection or drinking water supply. Augmentation of the existing use of water at a dam for other purposes could create investment opportunities amenable to PPP. SHARAKAT conducted the first stage of the study of public-private partnership in dams in the Kingdom of Saudi Arabia with its partners in 2022 and the study was consisting of four phases as below:

Phase 1: Data collection and verification for dams

Phase 2: Utilization options for each dam

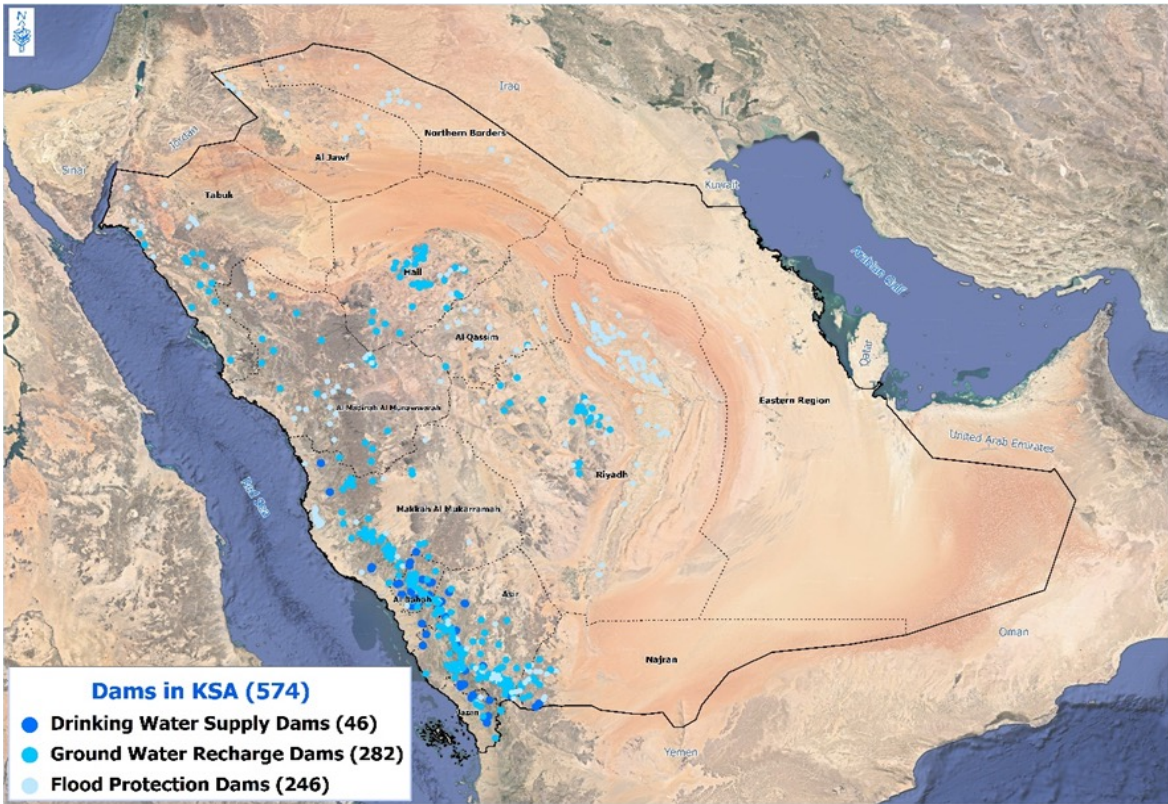
Phase 3: Techno-economic evaluation of dams' utilization options

Phase 4: Preparation of the privatization initiative file as privatization projects and the execution program.

Originally, dams' data were provided by the Ministry of Environment, Water and Agriculture (MEWA) on 574 existing dams, shown in Figure 52, as potential candidates for private investment. After that, the list was augmented by 30 greenfield dams. The essence of Phase 1 was to rank these 604 dams according to their potential attractiveness for private investment, Figure 53, shows selected dams based on their notable ranks.

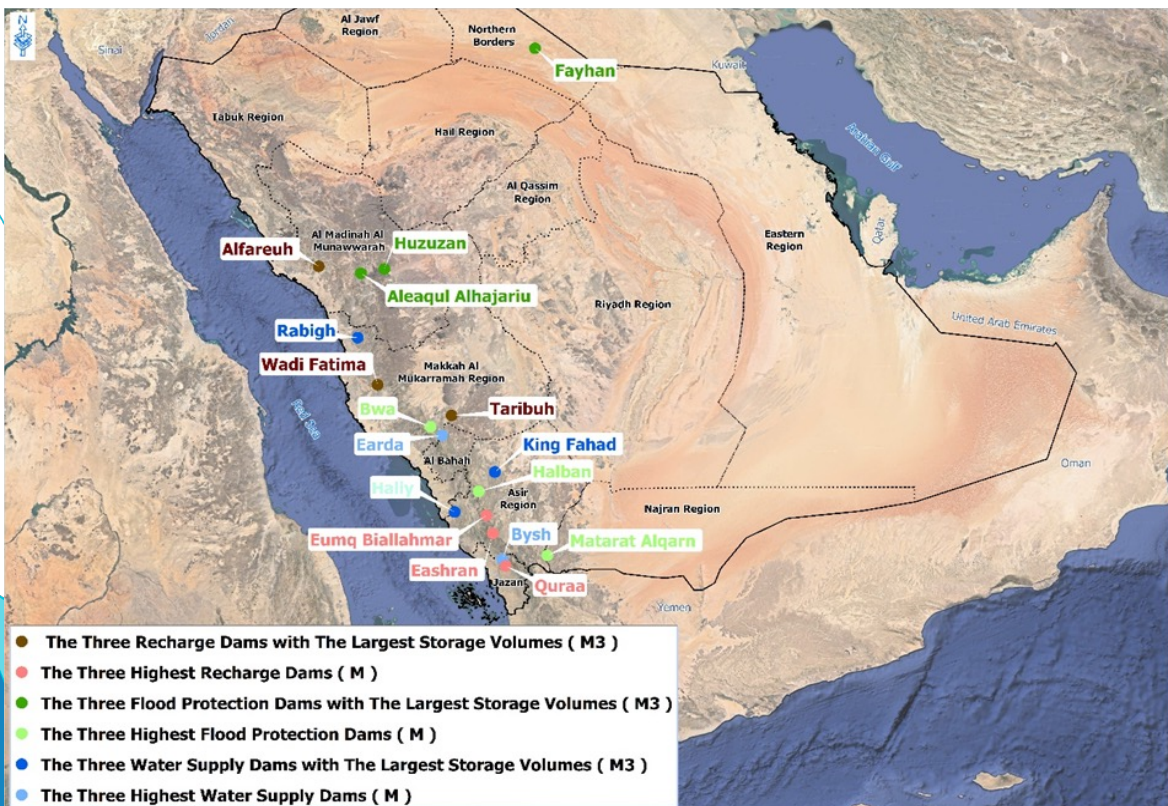
To this end, eight categories (four technical and four touristic) were defined, and one or more quantifiable criterion / criteria were defined within each category. The dams were then rated according to their relative merit based on each criterion. Ratings from individual criteria in a category were then combined to obtain an overall rating in each category. Finally, a weight was assigned to each category to reflect its relative importance compared to the other categories and the overall weighted rating was calculated for each dam. The dams were then ranked according to their overall weighted ratings.

Figure 51: Overview of Existing Dams In KSA



Source: MEWA

Figure 52: KSA Notable Dams Based on Their Usage



Source: MEWA



2. Overview of the Candidate Dams in KSA

It is useful at the outset to provide an overview of the candidate dam types regarding potential expansion of their purpose to include multiple uses of water retained by them as explained below.

i. Groundwater Recharge Dams

Groundwater recharging is a consumptive use of water whereby the surface water infiltrates into the ground directly from the pond created upstream the dam. 282 of the 574 dams in KSA are groundwater recharge dams, the three notable Groundwater dams are listed in Table 51 and Table 52.

Table 51: The Three Recharge Dams with The Largest Storage Volumes

Name (Region)	Type of Dam	Storage Capacity (m ³)	Overall ranking in terms of storage	Dam height (m)
Alfareuh (Medina)	Concrete	20,000,000	18 th	18.5
Wadi Fatima (Mecca)	Concrete	20,000,000	18 th	18.0
Taribuh (Mecca)	Concrete	20,000,000	18 th	20.0

Source: MEWA

Table 52: The Three Highest Recharge Dams

Name (Region)	Type of Dam	Storage Capacity (m ³)	Overall ranking in terms of Height	Dam height (m)
Eashran (Aseer)	Concrete	1,500,000	16 th	38.0
Eumq Biallahmar (Aseer)	Concrete	1,062,000	21 st	30.0
Quraa (Jazan)	Concrete	985,954	30 th	26.0

Source: MEWA

ii. Flood Protection Dams

Flood protection is a non-consumptive use of water whereby surface runoff is retained or diverted away from critical infrastructure. 246 of the 574 dams in the SHARAKAT database are flood protection dams, the three notable Flood Protection dams are listed in Table 53 and Table 54.

Table 53: The Three Flood Protection Dams with The Largest Storage Volumes

Name (Region)	Type of Dam	Storage Capacity (m ³)	Overall ranking in terms of Height	Dam height (m)
Huzuzan (Medina)	Earthfill	40,000,000	14 th	7.0
Fayhan (Northern Borders Province)	Concrete	38,099,959	15 th	3.5
Aleaql Alhajariu (Medina)	Rockfill	17,000,000	22 nd	4.5

Source: MEWA

Table 54: The Three Highest Flood Protection Dams

Name (Region)	Type of Dam	Storage Capacity (m ³)	Overall ranking in terms of storage	Dam height (m)
Halban (Aseer)	Concrete	972,976	17 th	35.0
Matarat Alqarn (Najran)	Concrete	2,054,425	23 rd	29.0
Bwa (Mecca)	Concrete	6,052,785	24 th	28.5

Source: MEWA

iii. Drinking Water Supply Dams

Supply of drinking water and irrigation are consumptive uses of water whereby surface runoff is retained and then released for these purposes. 46 of the 574 dams in the SHARAKAT database are drinking water supply dams, the three notable Water Supply dams are listed in Table 55 and Table 56.

Table 55: The Three Water Supply Dams with The Largest Storage Volumes

Name (Region)	Type of Dam	Storage Capacity (m ³)	Overall ranking in terms of storage	Dam height (m)
King Fahad (Aseer)	Concrete	325,000,000	1 st	68.0
Haliy (Mecca)	Concrete	254,000,000	2 nd	87.0
Rabigh (Mecca)	Concrete	220,350,000	3 rd	60.0

Source: MEWA

Table 56: The Three Highest Water Supply Dams

Name (Region)	Type of Dam	Storage Capacity (m ³)	Overall ranking in terms of Height	Dam height (m)
Haliy (Mecca)	Concrete	254,000,000	1 st	87.0
Bysh (Jazan)	Concrete	193,644,000	2 nd	73.0
Earda (Al Baha)	Concrete	68,000,000	3 rd	70.0

Source: MEWA

X. SHARAKAT Procurement Plan

This section summarizes SHARAKAT's procurement plan over the planning period 2025 to 2031, inclusive, with particular emphasis on 2025 and 2026, as it covers the procurement for water desalination plants, sewage treatment plants and strategic Reservoirs. Today, SHARAKAT has nine existing desalination projects (IWPs) located in the Eastern Province, Makkah and Jazan regions providing 3.88M m³/d of desalinated water, and three existing ISTP projects located in the Western and Eastern regions conveying 600,000 m³/d (up to 1.12M m³/d after future expansions) of the wastewater, in addition to Rayis-Yanbu IWTP which will be able to deliver 630,000 m³/d.

Both of Rabigh 4 IWP and Ras Mohaisen are at execution phase and would be online in 2026 and 2028, respectively. Moreover, both of Rayis - Rabigh IWTP and Jubail - Buraydah IWTP being under construction and expected to be online in 2026 and 2029, respectively.

SHARAKAT has progressed well in the tendering and development of other projects as illustrated in Figure 54.

Figure 53: Progress on SHARAKAT's Procurement Activities



More than 50 projects managed and tendered by SHARAKAT, less than half of them are in planning phase, as shown in Table 57, with the dates of COD/procurements stages for each project, in addition to 139 SSTPs scattered across the country. Procurement timelines for each of these plants and/or strategic reservoir are based on the following construction timelines:

- 18 to 24 months for tendering any plant.
- For constructing a water desalination plant:
 - 36 months for a large desalination plant (e.g.: 600,000 m³ per day)
 - 32 months for a medium desalination plant (e.g.; 300,000 m³ per day)
- For constructing a sewage treatment plant:
 - 24 to 30 months for large and medium sewage treatment plant (e.g.: 100,000 m³ per day)
 - 19 to 30 months for a small sewage treatment plant along with the collecting network (e.g.: 15,000 m³ per day).
- 36 months for constructing a strategic reservoir.
- 36 to 48 months for constructing water transmission lines.

These timelines are indicative only and may vary depending on the size, location, and unique features of the plant involved. Changes in government policies and direction may also alter these timelines.

The required water desalination, sewage treatment, and strategic reservoirs for the planning period were identified earlier in this statement. It shows their CODs, capacities, and the expected timeline for issuing tenders to the market. Considering the above timelines, SHARAKAT plans to issue the following tenders. Please note that these timelines are subject to change.



Table 57: SHARAKAT Projects' Procurement Plan

Sr	Type	Current Projects	Status			COD ¹
			Tendering Phase	Construction Phase	In-Operation	
01	IWP	Shuaibah 3 Expansion I	✓	✓	✓	2009
02	IWP	Shuaibah 3 (Decomissioned)	✓	✓	✓	2010
03	IWPP	Shuqaiq 2	✓	✓	✓	2011
04	IWP	Shuaibah 3 Expansion II	✓	✓	✓	2019
05	IWP	Rabigh RO3	✓	✓	✓	2021
06	IWP	Shuqaiq 3	✓	✓	✓	2021
07	IWP	Jubail 3A	✓	✓	✓	2023
08	IWP	Jubail 3B	✓	✓	✓	2024
09	IWP	Yanbu 4 (Rayis 1)	✓	✓	✓	2024
10	IWTP	Rayis-Yanbu	✓	✓	✓	2024
11	ISTP	North Taif	✓	✓	✓	2022
12	ISTP	Dammam West	✓	✓	✓	2023
13	ISTP	Jeddah Airport 2	✓	✓	✓	2023
14	IWP	Shuaibah 3 Conversion	✓	✓	✓	2025
15	IWP	Rabigh 4	✓	✓	Q1 2026	2026
16	IWTP	Rayis-Rabigh	✓	✓	Q2 2026	2026
17	ISTP	Buraydah 2	✓	✓	✓	2025
18	ISTP	Madinah 3	✓	✓	✓	2025
19	ISTP	Tabuk 2	✓	✓	✓	2025
20	ISWR	Juranah	✓	✓	Q2 2027	2027
21	ISTP	Al Haer	✓	✓	Q4 2026	2026
22	IWP	Ras Mohaisen I (COD of ph. II in 2030)	✓	✓	Q2 2028	2028
23	IWTP	Jubail - Buraydah	✓	✓	Q2 2029	2029



Sr	Type	Under Tendering Projects (Final Phases)	Tendering Status			COD	
			Qualification	Proposal Evaluation	Financial Close		
24	SSTP	Jazan cluster	✓	✓	Q2 2026	2028	
25	ISTP	Arana ²	✓	✓	Q2 2026	2028	
26	ISTP	Hadda ²	✓	✓	Q2 2026	2028	
27	IWP	Jubail (4&6)	✓	✓	Q2 2026	2029	
28	ISTP	Riyadh East ²	✓	Bidding Stage	Q4 2026	2029	
29	IWTP	Riyadh - Qassim	✓	Under Process	Q3 2026	2030	
30	IWTP	Qassim WTS	N/A	Q1 2026	Q4 2026	2030	
31	IWTP	Shuqaiq - Jazan	N/A	Q1 2026	Q4 2026	2030	
32	IWTP	Ras Mohaisen - Baha - Makkah	N/A	Q1 2026	Q4 2026	2030	
Sr	Type	Under Tendering Projects (Initial Phases) / Future Projects	Tendering Status				COD ₁
			Appoint Advisors	EOI	RFQ	RFP	
33	IWP	Ras Al Khair (2) ²	✓	Done Through SHARAKAT Pre-Qualification Program		Q3 2027	2031
34	IWP	Ras Al Khair (3) ²	✓	Done Through SHARAKAT Pre-Qualification Program		Q1 2027	2030
35	IWP	Tabuk (1) ²	✓	Done Through SHARAKAT Pre-Qualification Program		Q4 2026	2030
36	IWP	Jazan (1) ²	Q2 2026	Q1 2027	Q2 2027	Q2 2028	2032
37	IWP	Shuqaiq (4) ²	✓	Done Through SHARAKAT Pre-Qualification Program		Q2 2026	2029
38	IWP	Rabigh (5)	Q4 2027	Q1 2028	Q2 2028	Q2 2029	2033
39	IWP	Rayis (2)	Q3 2026	Q1 2027	Q2 2027	Q4 2028	2032
40	ISTP	Abu Arish ²	Q1 2026	Done Through SHARAKAT Pre-Qualification Program		Q1 2027	2029
41	ISTP	Al Kharj ²	Q1 2026	Done Through SHARAKAT Pre-Qualification Program		Q1 2027	2029
42	ISTP	Hafar Al Batin ²	Q1 2026	Done Through SHARAKAT Pre-Qualification Program		Q1 2027	2029
43	ISTP	South Najran ²	Q1 2026	Done Through SHARAKAT Pre-Qualification Program		Q1 2027	2029
44	ISTP	Riyadh North	TBD				
45	ISTP	Khamis Mushait	-	Q3 2027	Q4 2027	Q3 2028	2030



46	ISWR	Al Ahsa	✓	✓	✓	TBD	2028
47	ISWR	Eastern (Dammam)	✓	✓	✓	TBD	2028
48	SSTP	Western Cluster	✓	Q1 2026	Q2 2026	Q1 2027	2029
49	SSTP	Eastern Cluster	✓	Q1 2026	Q2 2026	Q1 2027	2029
50	SSTP	Northern Cluster	✓	Q1 2026	Q2 2026	Q1 2027	2029
51	SSTP	North-western Cluster	✓	Q4 2026	Q1 2027	Q4 2027	2030
52	SSTP	Central Cluster	✓	Q4 2026	Q1 2027	Q4 2027	2030
53	SSTP	Southern Cluster	✓	Q4 2026	Q1 2027	Q4 2027	2030



Completed

Source: SHARAKAT

1 Dates are subject to change (except for operational projects).

2 Developers pre-qualification program have been initiated in relation to these projects as an accelerating process.



XI. SHARAKAT Pre-qualifications Program

Program Overview:

- The Pre-Qualification Program is designed to pre-qualify local and international developers for future water and wastewater PPP projects.
- The program enables qualified developers to participate in upcoming IWPs & ISTPs projects without the need to submit a separate qualification application for each project.

Program Objectives:

- Facilitate and expedite the developer pre-qualification process.
- Provide the private sector with sufficient time to form suitable consortia.
- Enhance competitiveness and market readiness for future projects.

Program Scope:

The program is designed to qualify developers for Independent Water Plants (IWP) and Independent Sewage Treatment Plants (ISTP) across different capacity ranges, as follows:

Independent Water Plants (IWP):

- Capacities from 300,000 m³/day and less.
- Capacities above 300,000 m³/day.

Independent Sewage Treatment Plants (ISTP):

- Capacities from 150,000 m³/day and less.
- Capacities above 150,000 m³/day.

Program Registration Timeline:

The opening dates for Pre-Qualification Program registration are frequently announced through the Company's official website and official media channels.

XII. Environmental Performance

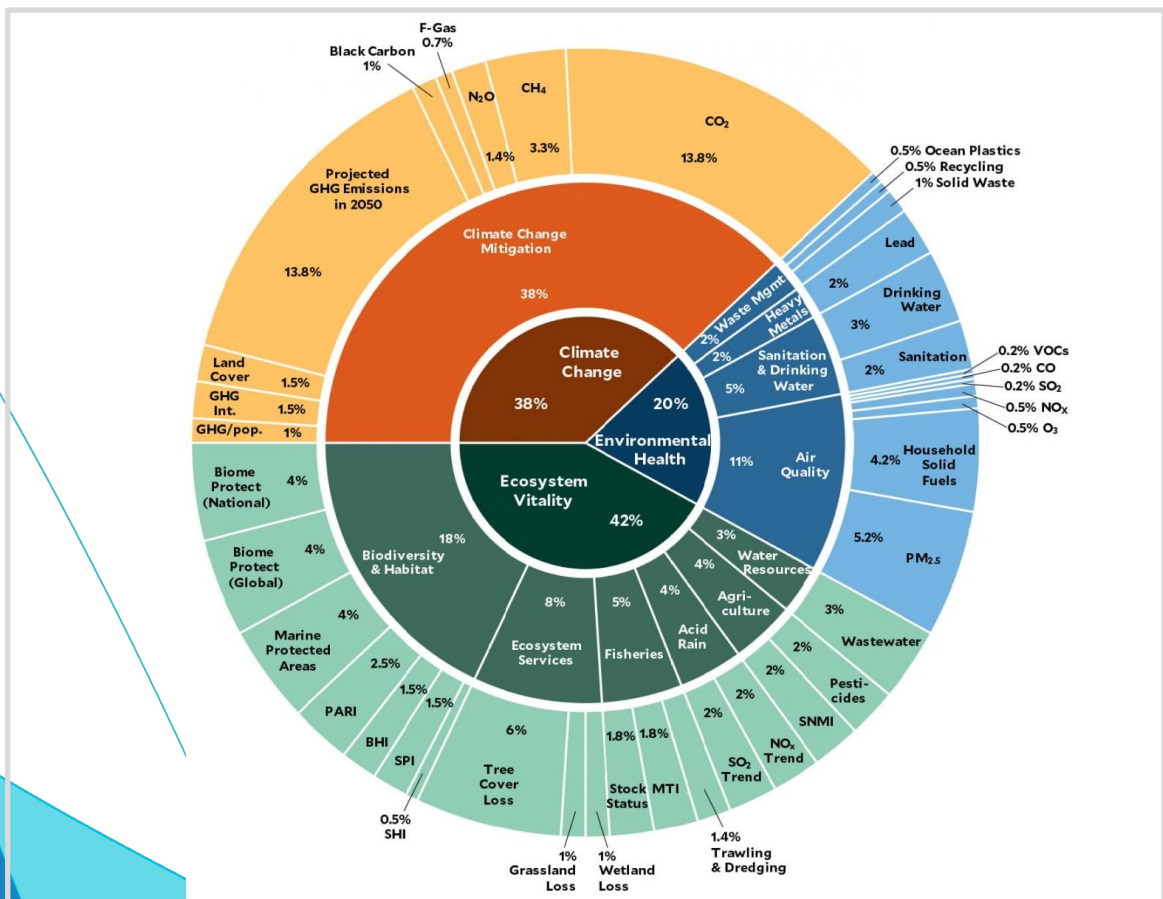
1. Introduction

This section presents the results of the latest Environmental Performance Index (EPI) 2022 for Saudi Arabia and compares with the World, G20 countries and the middle east region. EPI (developed jointly by Yale University and Columbia University) is a method of quantifying and numerically marking the environmental performance of a state's policies towards meeting their environmental targets set forth in the United Nations Millennium Development Goals (now Sustainable Development Goals (SDGs)).

The Environmental Performance Index is a composite index based on three policy objectives (climate change performance, environmental health, and ecosystem vitality) covering 11 broad issue categories, 40 sustainability indicators, and ultimately a single overall EPI score for each country. The index offers a scorecard that highlights leaders and laggards in environmental performance and provides practical guidance for countries that aspire to move toward a sustainable future. As seen in Figure 55.

Overall EPI rankings indicate which countries are best in addressing the environmental challenges that every nation faces.

Figure 54: Environmental Performance Index 2022 Framework




Source: EPI 2022, Yale Center for Environmental Law & Policy



2. EPI Rankings


The results for EPI 2022 show that considering all the parameters, at the Global level, Denmark leads the 180 countries with an aggregate score of 77.9 with UK coming second. Saudi Arabia stands at 109th position at the global level but improves the standing at G-20 level with 13th position, Arab League at 8th and OPEC with 7th position. As shown in Figure 56 and Figure 57.

Figure 55: Global and Peer Groups EPI 2022 Rankings - Overall



Source: EPI 2022, Yale Center for Environmental Law & Policy

Figure 56: G-20 and Regional EPI 2022 Rankings – EPI Components



Source: EPI 2022, Yale Center for Environmental Law & Policy

At the EPI components level – especially related with water parameter (sanitation and drinking water), Finland tops the countries while Saudi Arabia shows significant improvement with 55th position at Global level and 10th position at G-20 level. For another water parameter (wastewater), Saudi Arabia performs even better with 49th position at the global level and 11th rank at G-20 level.



XIII. Conclusion

This 7-year statement is SHARAKAT's plan for future projects covering the period from 2025 to 2031. It is an ongoing and dynamic forward plan for the company and as such, is subject to change depending on not only general economic conditions but also government policy and direction regarding water sector development in the Kingdom of Saudi Arabia.

This statement will be updated every two years, as this review will take into consideration MEWA direction as well as the future of SWA (previously, SWCC), NWC, and relevant stakeholders. Future updates will continue to focus on a 7-year time horizon, as this period allows sufficient lead time to plan and construct new plants. It also provides ample ahead time for developers, suppliers, manufacturers, contractors and others in the industry both inside and outside the Kingdom, and to plan their future activities to meet the growing demand for desalination water and sewage treatment facilities.

Sustainable Development Goals (SDGs) transform the world, Climate Change drives international community to act against water and environmental challenges, Saudi Arabia Vision 2030 has demonstrated that Public-Private Partnership (PPP) in water business is successful not only on commercial level but also as a promising and realistic solution to water shortage even in most and vast arid countries.

SHARAKAT is keen to collaborate with stakeholders in the water sector and business partners to ensure the viability and sustainability of water solutions. SHARAKAT's long-term plans and mega projects influence water market dynamics, which eventually helps technology providers develop more efficient and competent solutions. In parallel, Independent Water Project developers negotiate better business deals and economic water tariffs. Consequently, SHARAKAT and all its partners work together, integrate, and bring global sustainable solutions to water challenges.







شراكات SHARAKAT